




# puremobility2puremountains


International Conference | National Park Gesäuse, Austria

1<sup>st</sup> to 3<sup>rd</sup> of April 2014



## Block 3

# **GOOD PRACTICE (PROJECTS)**





# Lukas STADTHERR

Switzerland Mobility Foundation

Switzerland

## **Switzerland Mobility – A world-wide USP**

Jointly for our common future







**Lukas  
Stadtherr**




Suisse**Mobile**



Human Powered Mobility®



Suisse **Mobile**





Suisse**Mobile**







Suisse**Mobile**





Suisse **Mobile**





**What is the aim of  
SwitzerlandMobility?**



Communication

**Best of**

**HPM**

*Human Powered Mobility*




Communication

Best of

**HPM**

*Human Powered Mobility*



Communication



**Best of**

**HPM**

*Human Powered Mobility*

















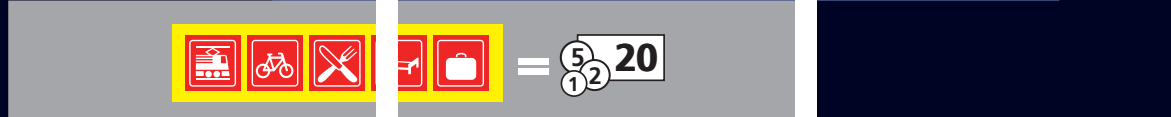


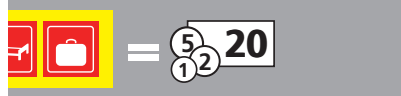



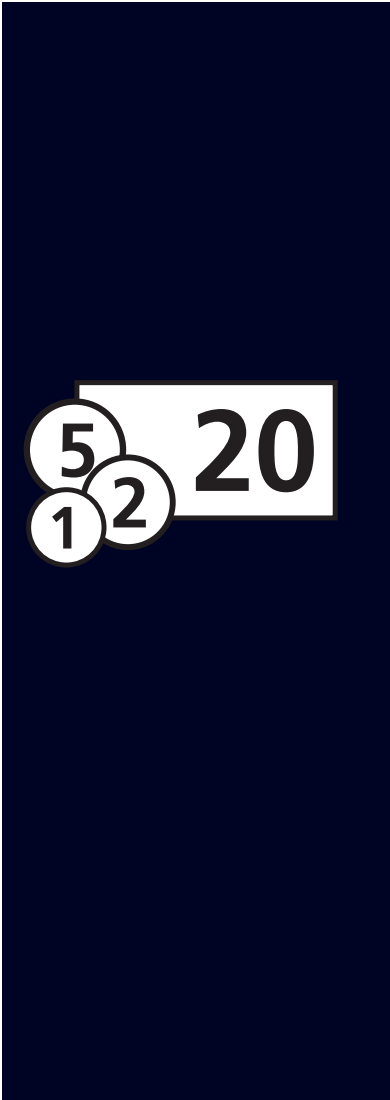



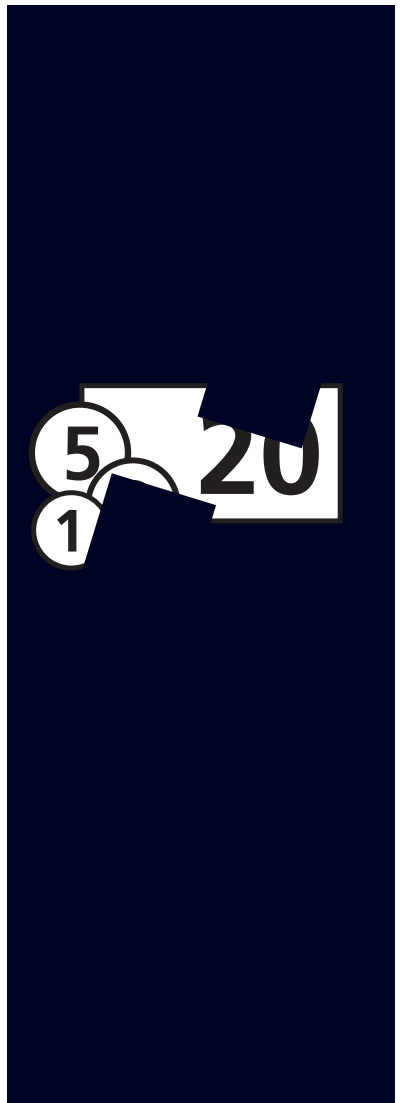






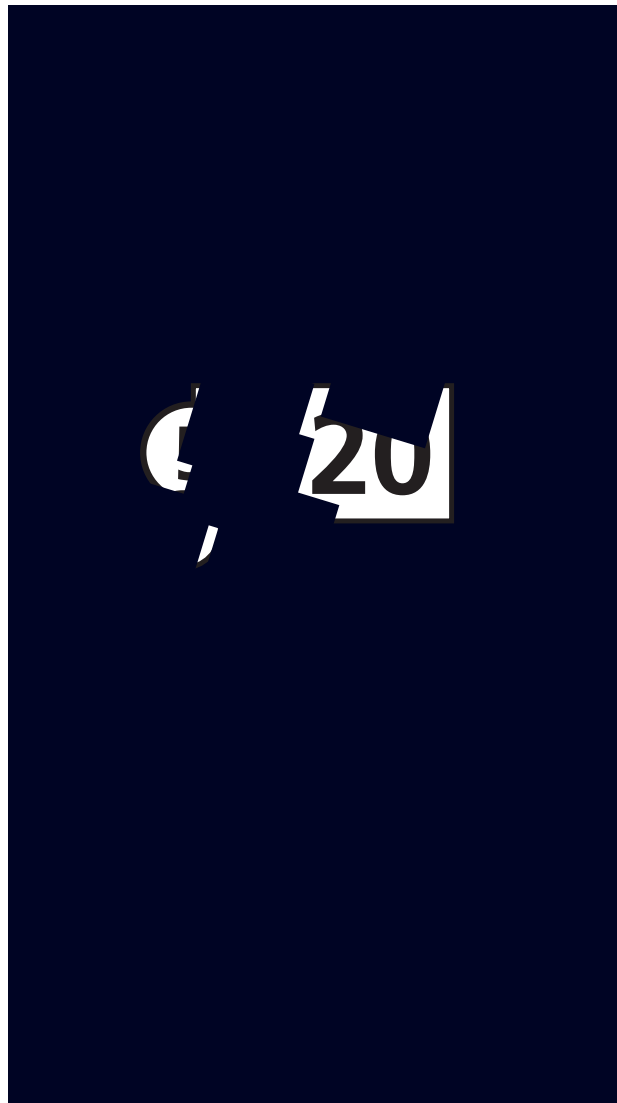
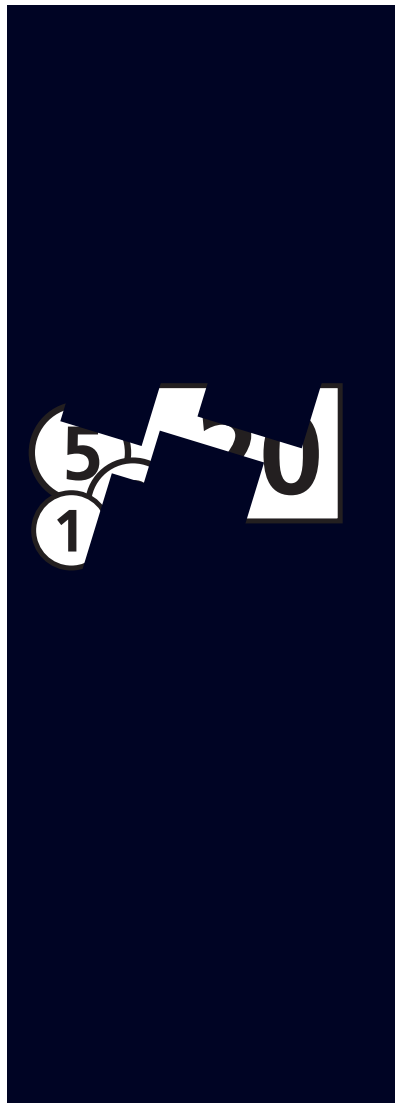













































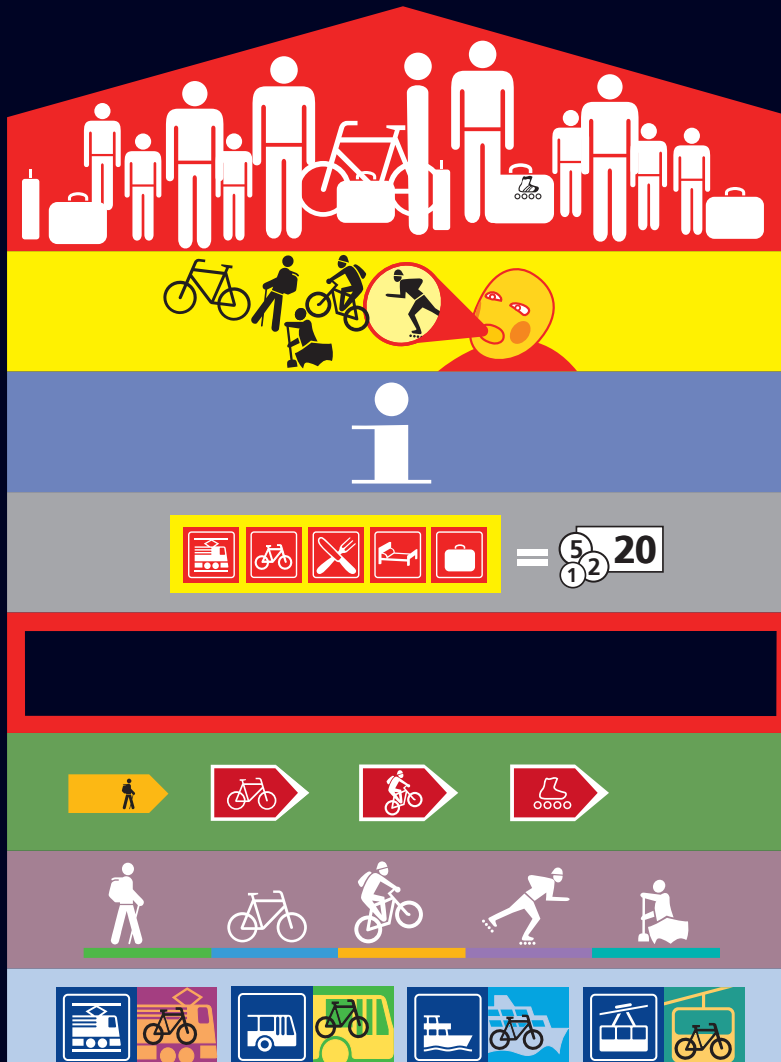


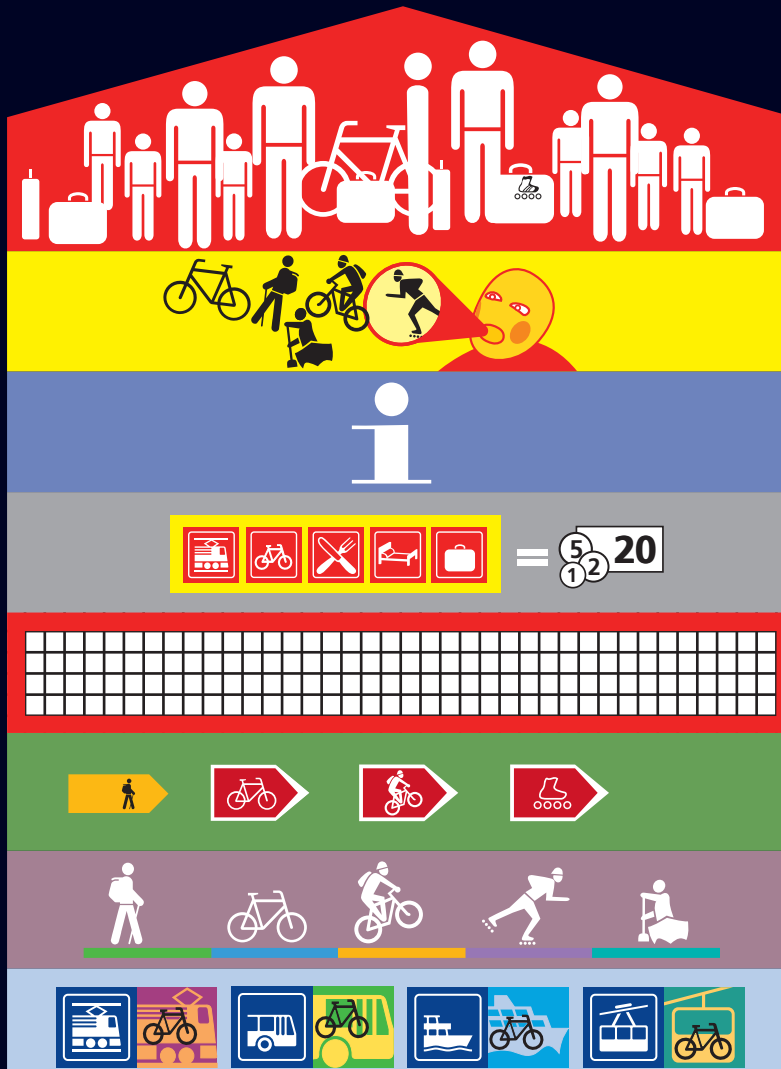














The main graphic is a vertical stack of colorful sections. At the top is a red section with white icons of people and bicycles. Below is a yellow section with black icons of people on bicycles and a person in a wheelchair. The next section is blue with a white lowercase 'i' icon. Below that is a grey section with a yellow box containing icons for a building, bicycle, crossed fork and knife, bed, and suitcase, followed by an equals sign and a box with the numbers 5, 12, and 20. The next section is red with a grid of letters: g d 6 i s h o s m x e a c f, c g d 6 i s m x e a c i s h, e a c f g d 6 i s h o s m x, s m x e a c i s h s m x e a. Below is a green section with four red arrow icons containing a person, bicycle, person on bicycle, and stroller. The next section is purple with white icons of a person walking, bicycle, person on bicycle, person on roller skis, and person in a wheelchair. The bottom section is light blue with icons for a building, bicycle, bus, bicycle, boat, bicycle, and boat with bicycle.

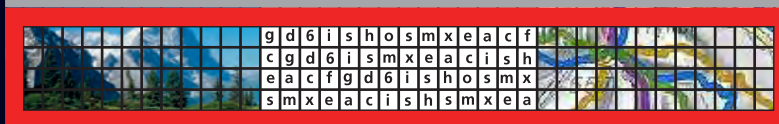







The main graphic is a vertical stack of colorful sections. At the top is a red gabled roof shape containing white icons of people, a bicycle, and a stroller. Below this is a yellow section with icons of people on bicycles and a person in a wheelchair. The next section is blue with a white lowercase 'i' icon. This is followed by a grey section containing a yellow box with five icons (train, bicycle, crossed fork and knife, bed, suitcase) and an equals sign followed by a box containing the numbers 5, 12, and 20. Below this is a red section with a grid of letters: 




g	d	6	i	s	h	o	s	m	x	e	a	c	f						
c	g	d	6	i	s	m	x	e	a	c	i	s	h						
e	a	c	f	g	d	6	i	s	h	o	s	m	x						
s	m	x	e	a	c	i	s	h	s	m	x	e	a						




Below the grid is a green section with four red arrow-shaped icons: a person walking, a bicycle, a person on a bicycle, and a stroller. The next section is purple with white icons of a person walking, a bicycle, a person on a bicycle, a person on roller skis, and a person in a wheelchair. The bottom section is light blue with a row of icons: a train, a bicycle, a bus, a bicycle, a boat, a bicycle, a boat, and a bicycle.



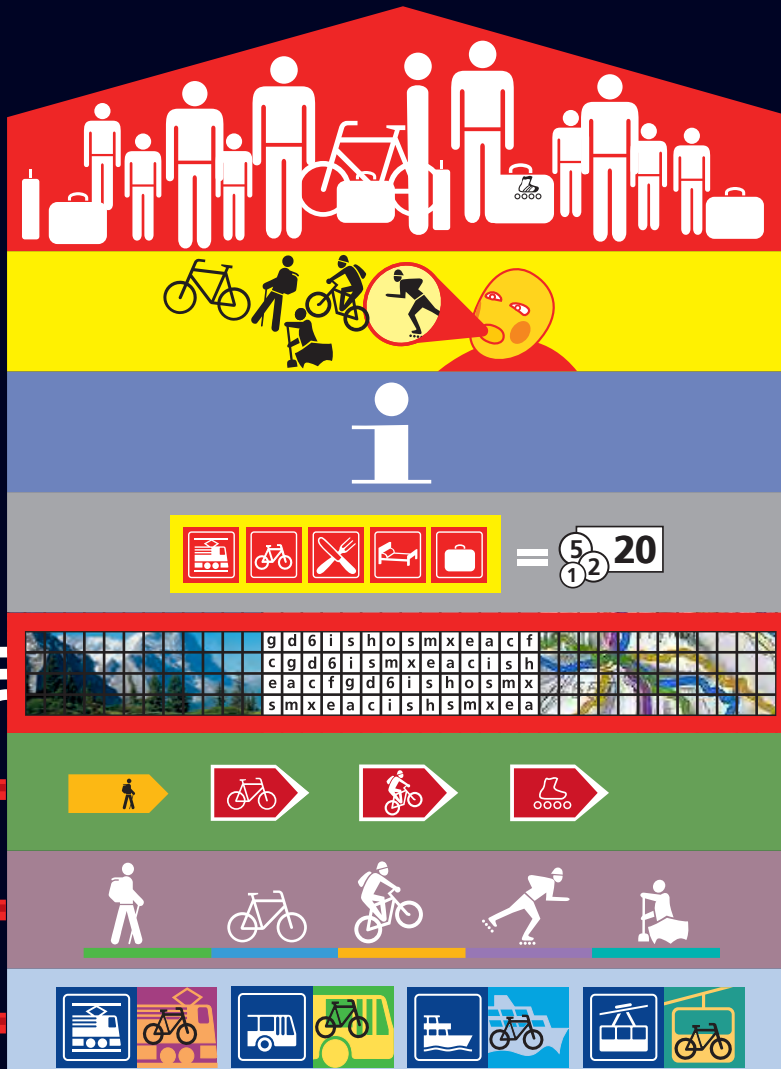
















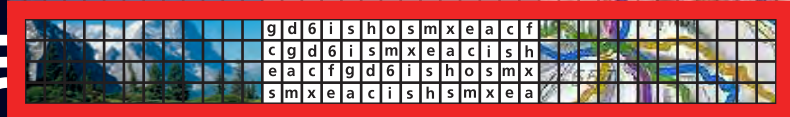



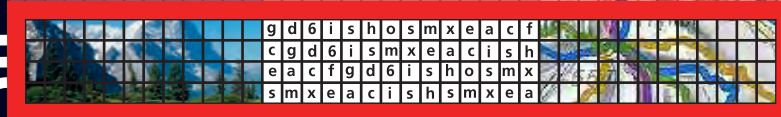






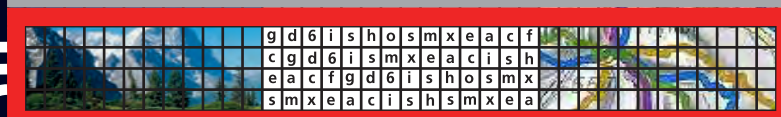




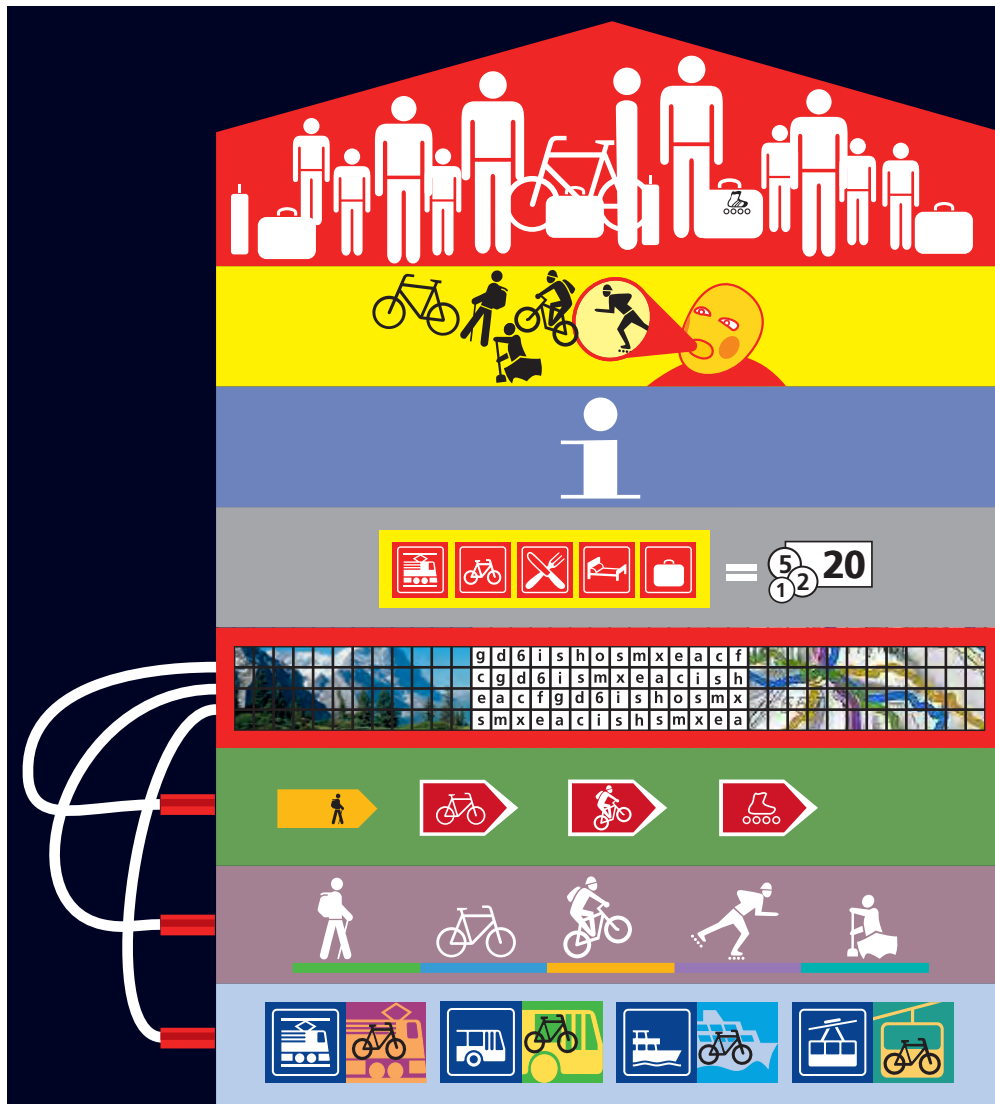


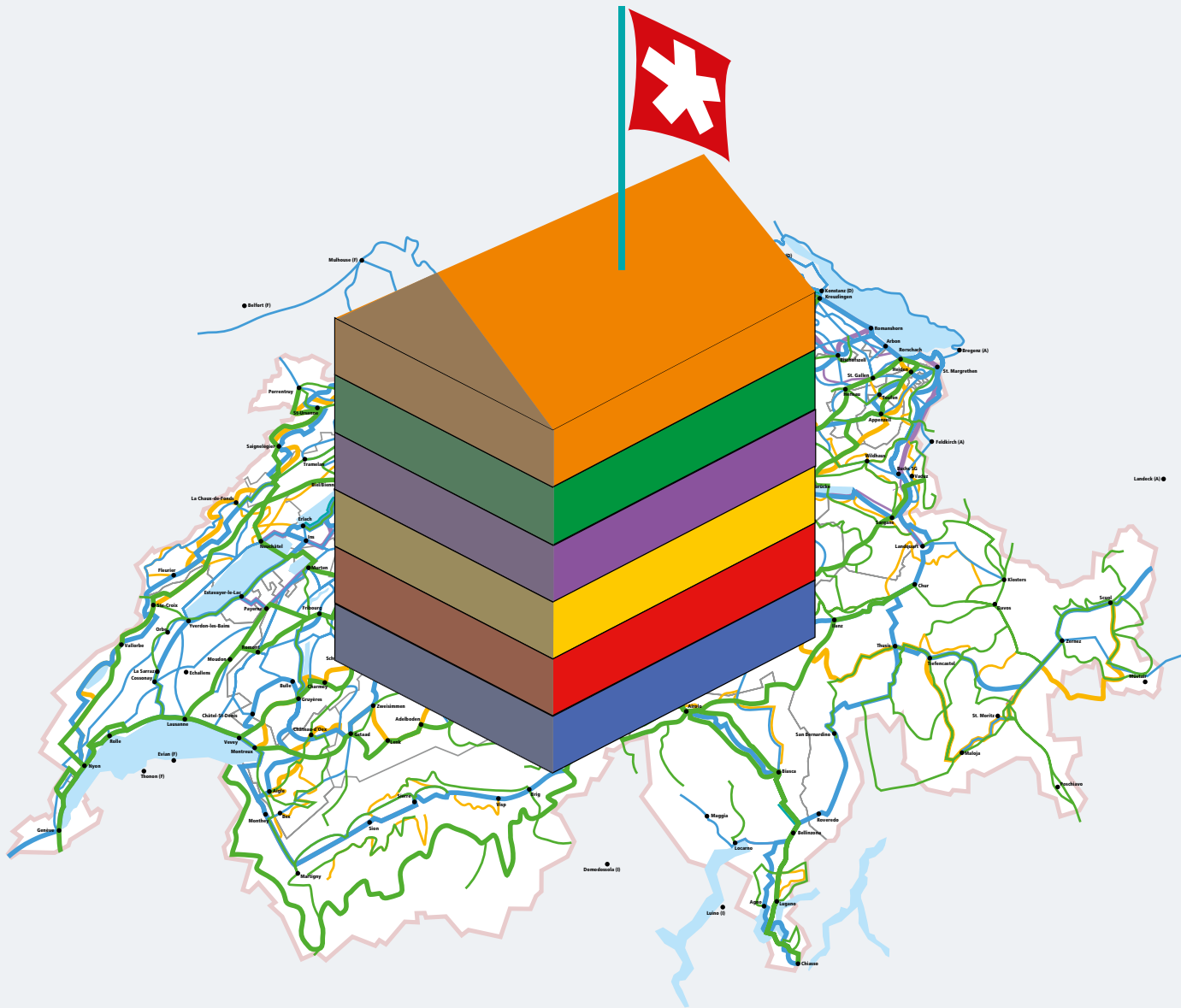




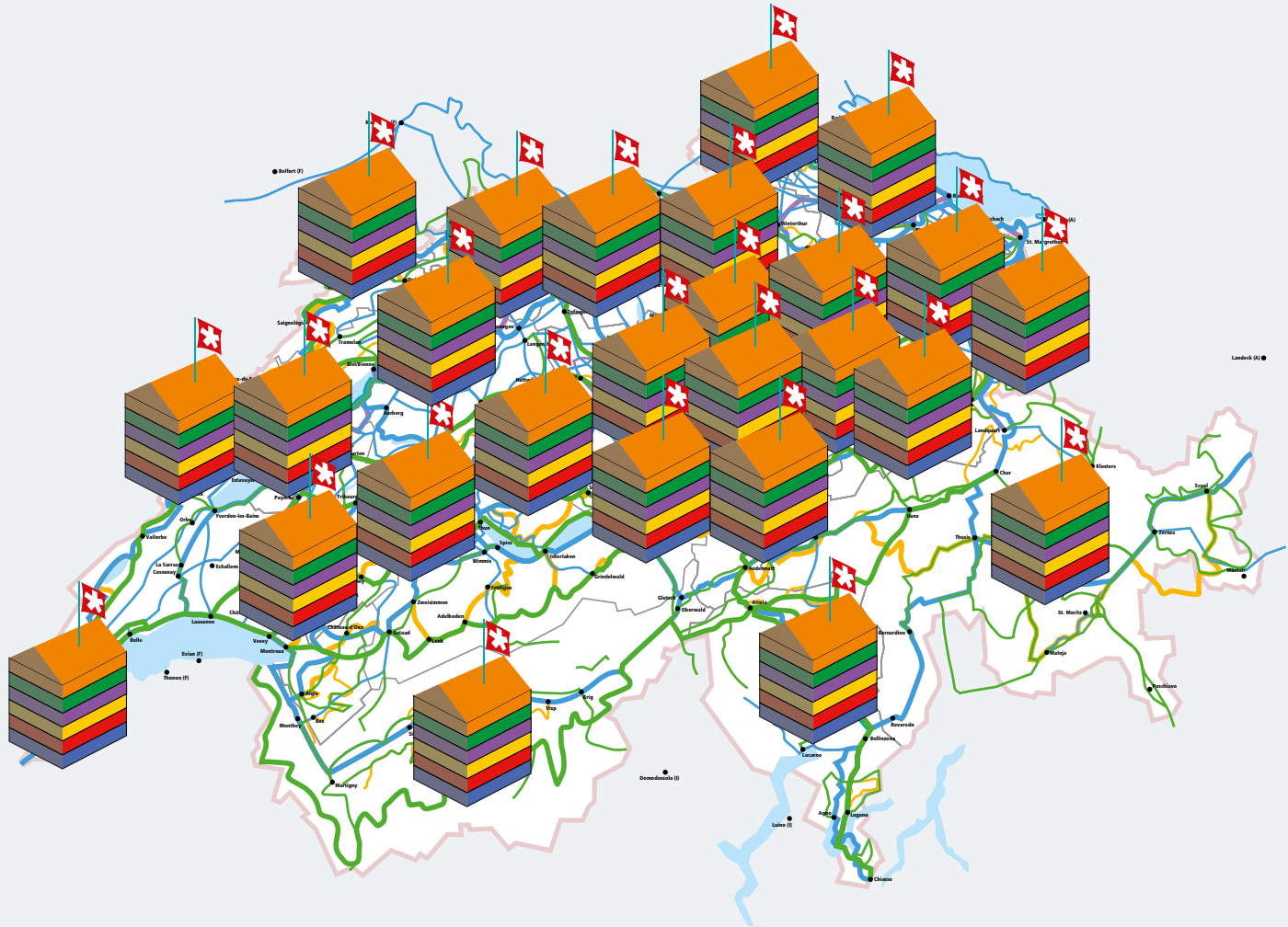













































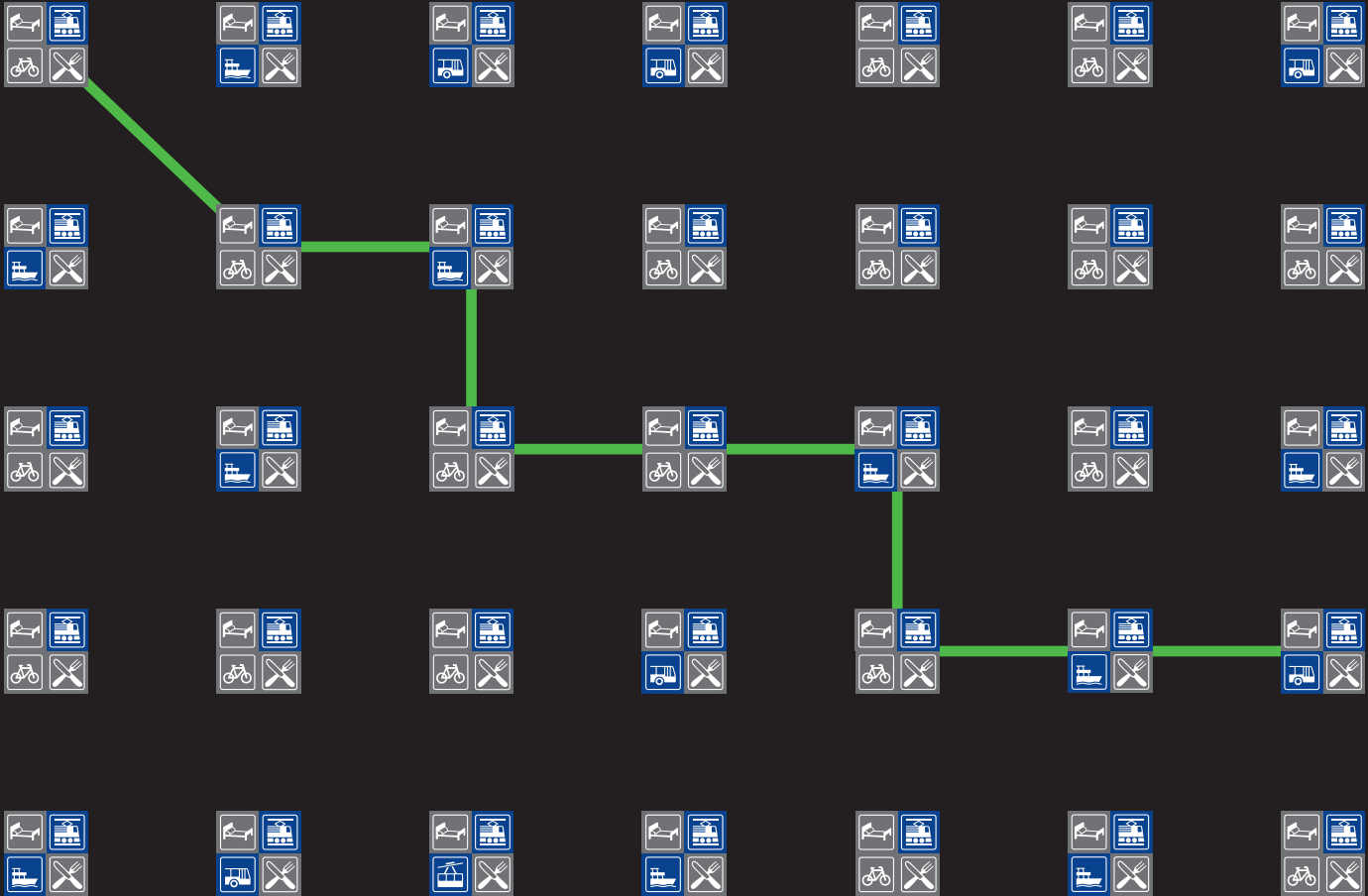


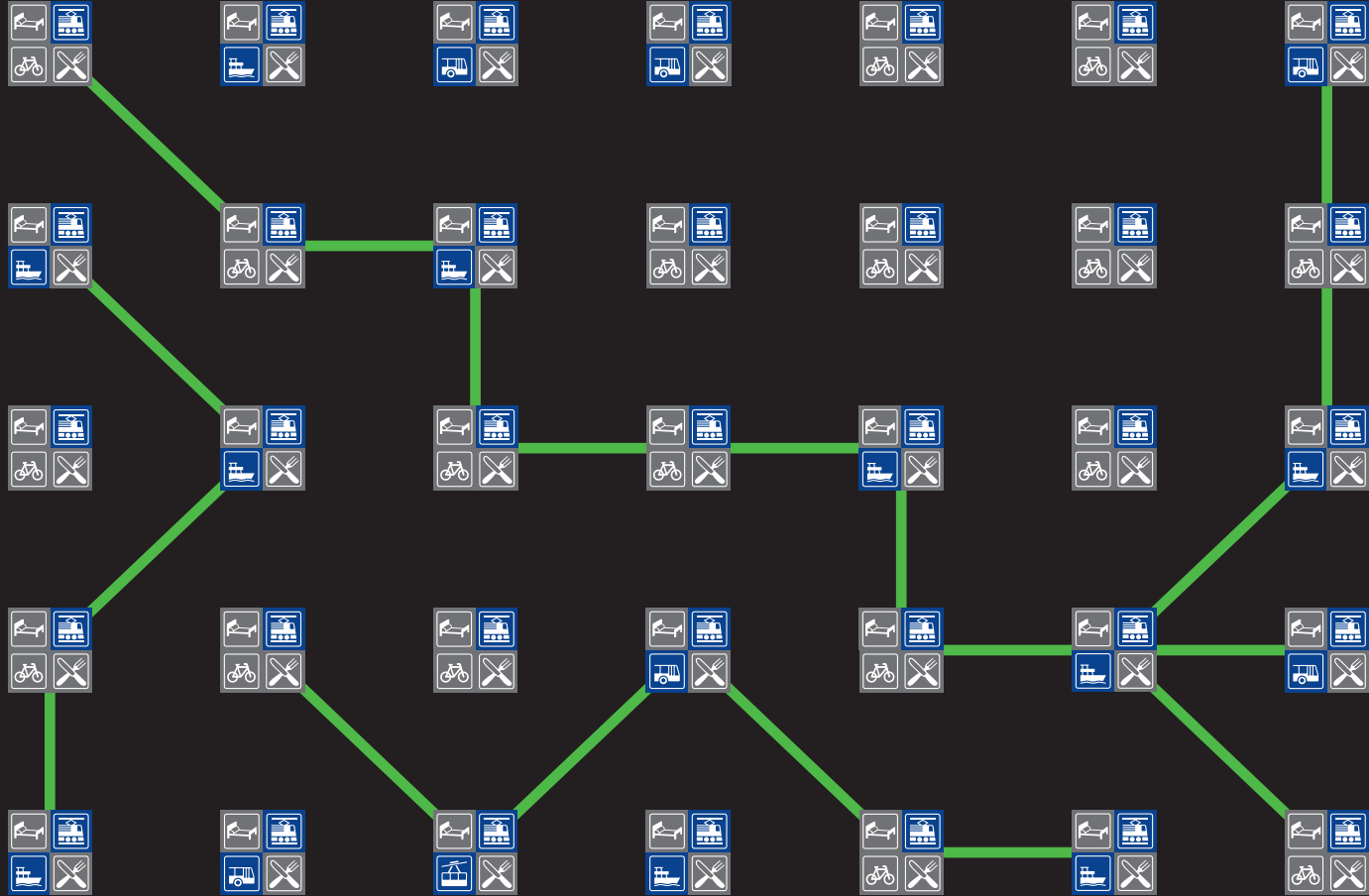


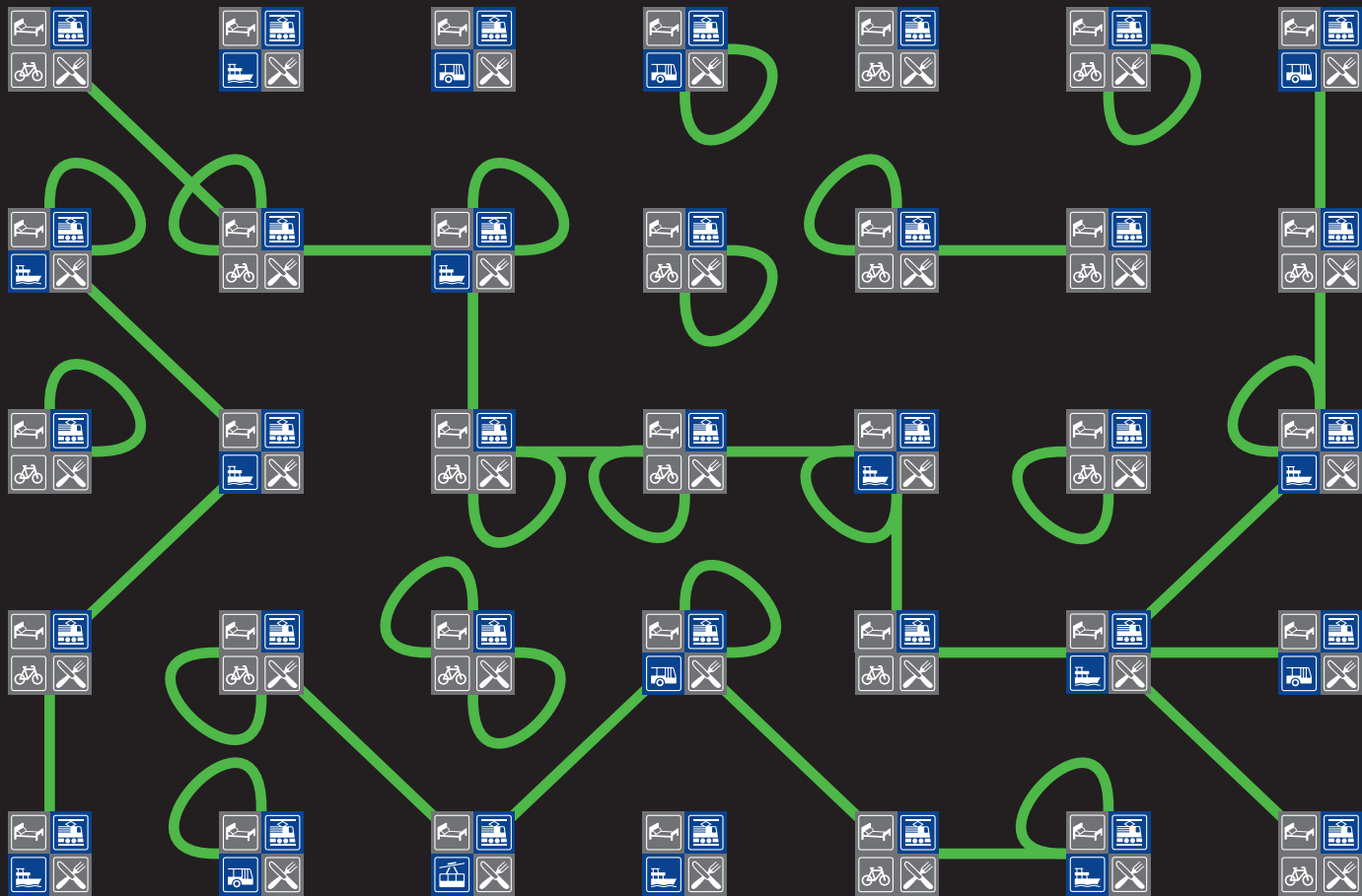


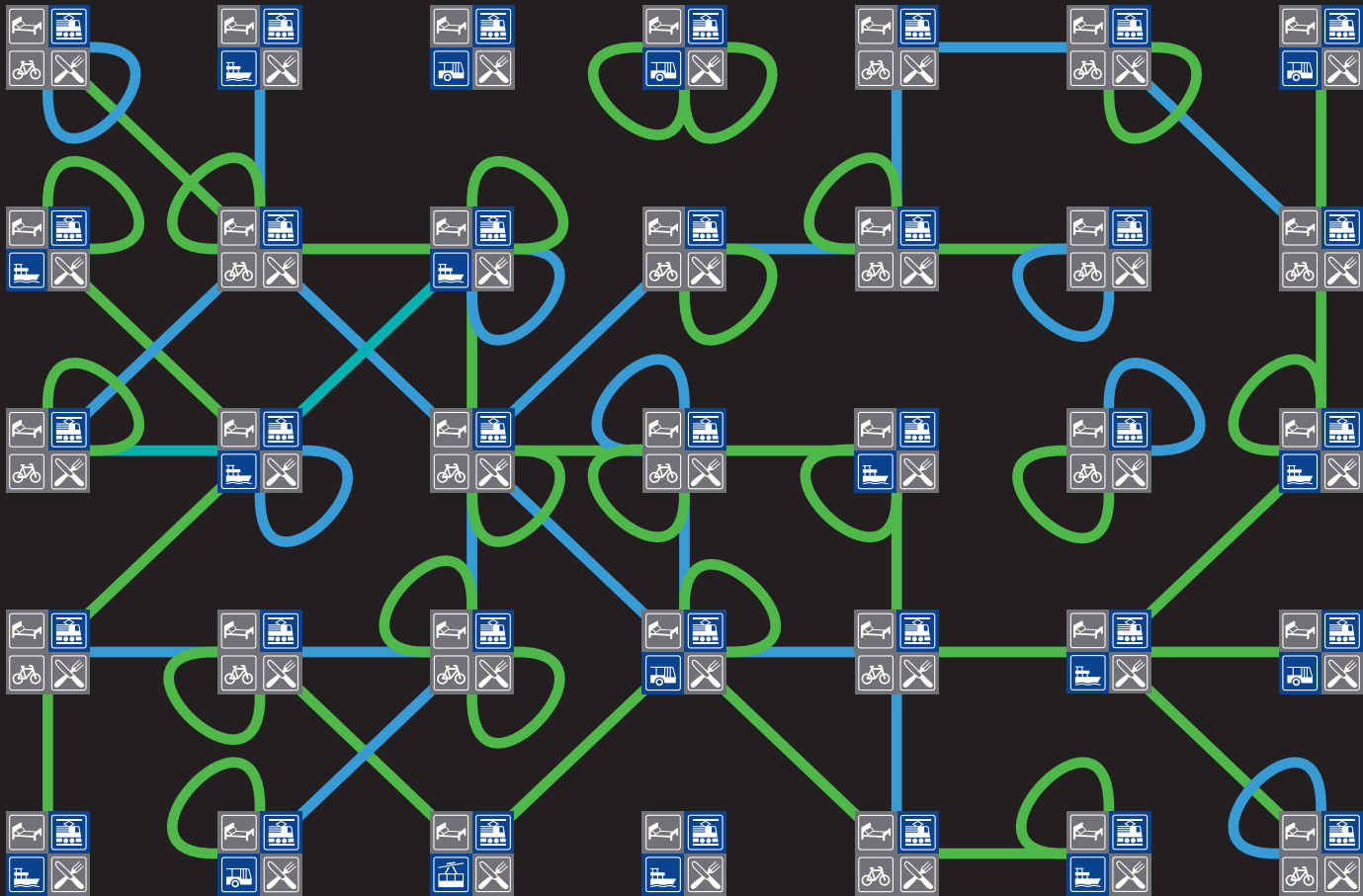


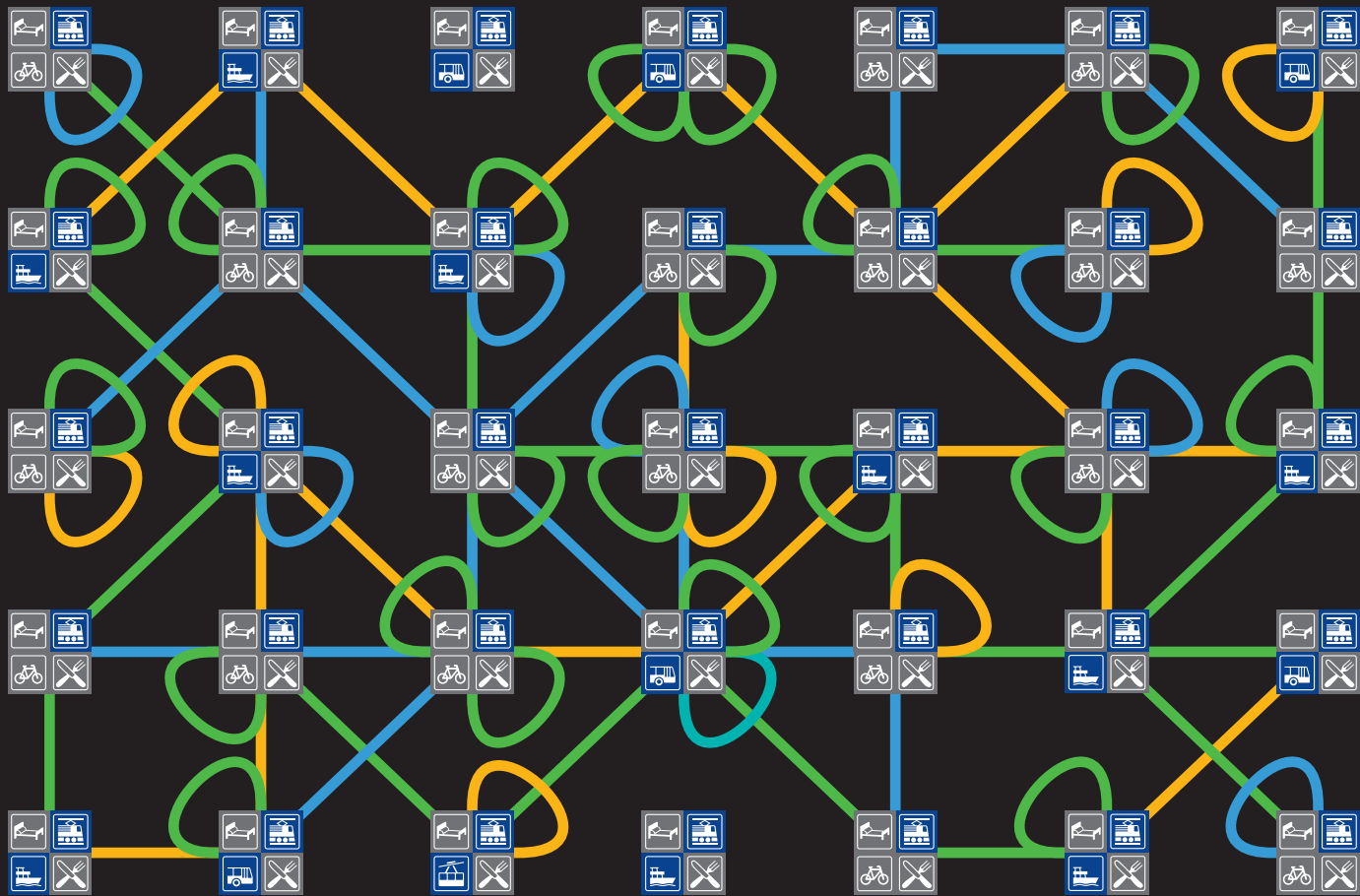




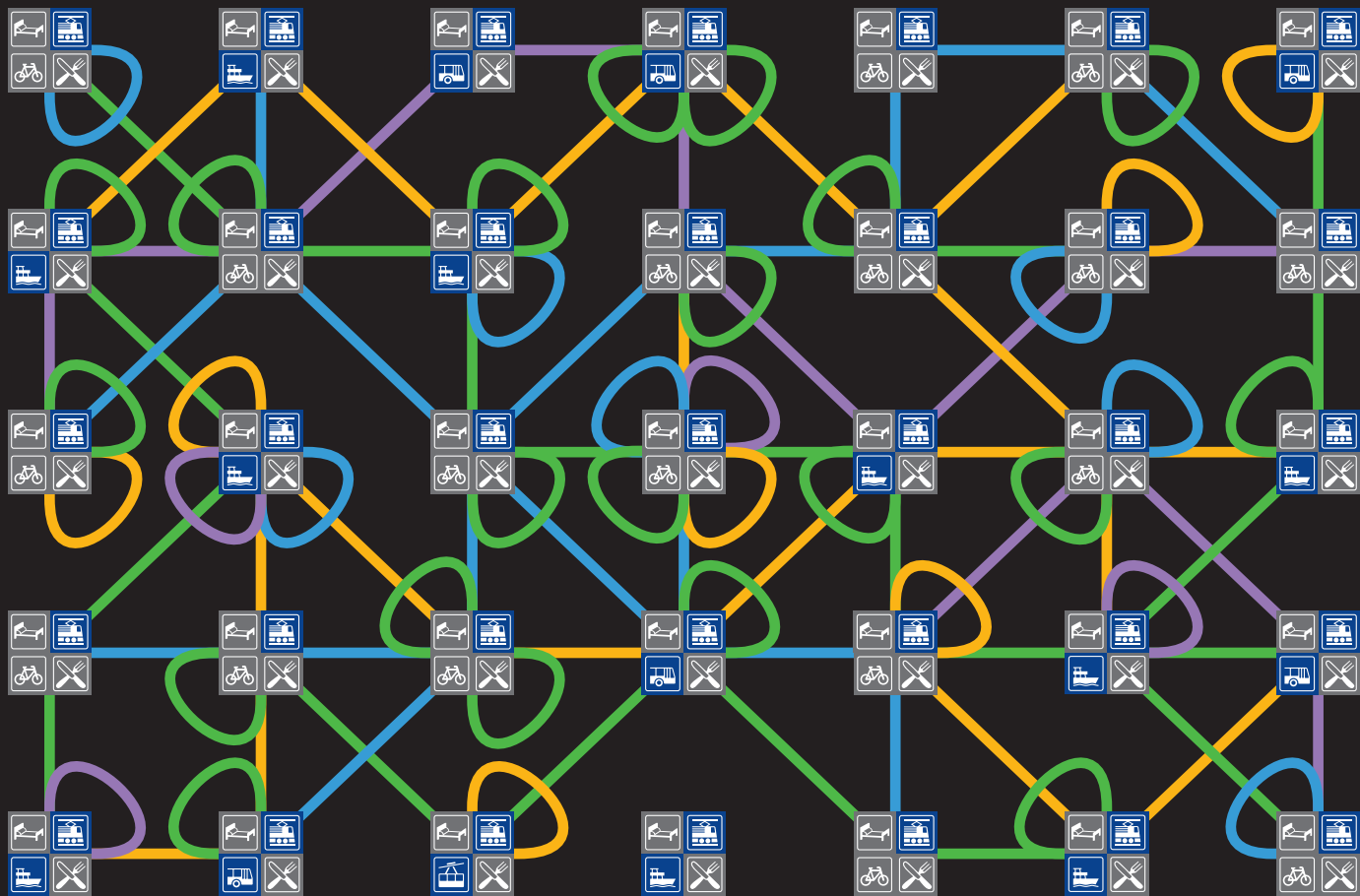


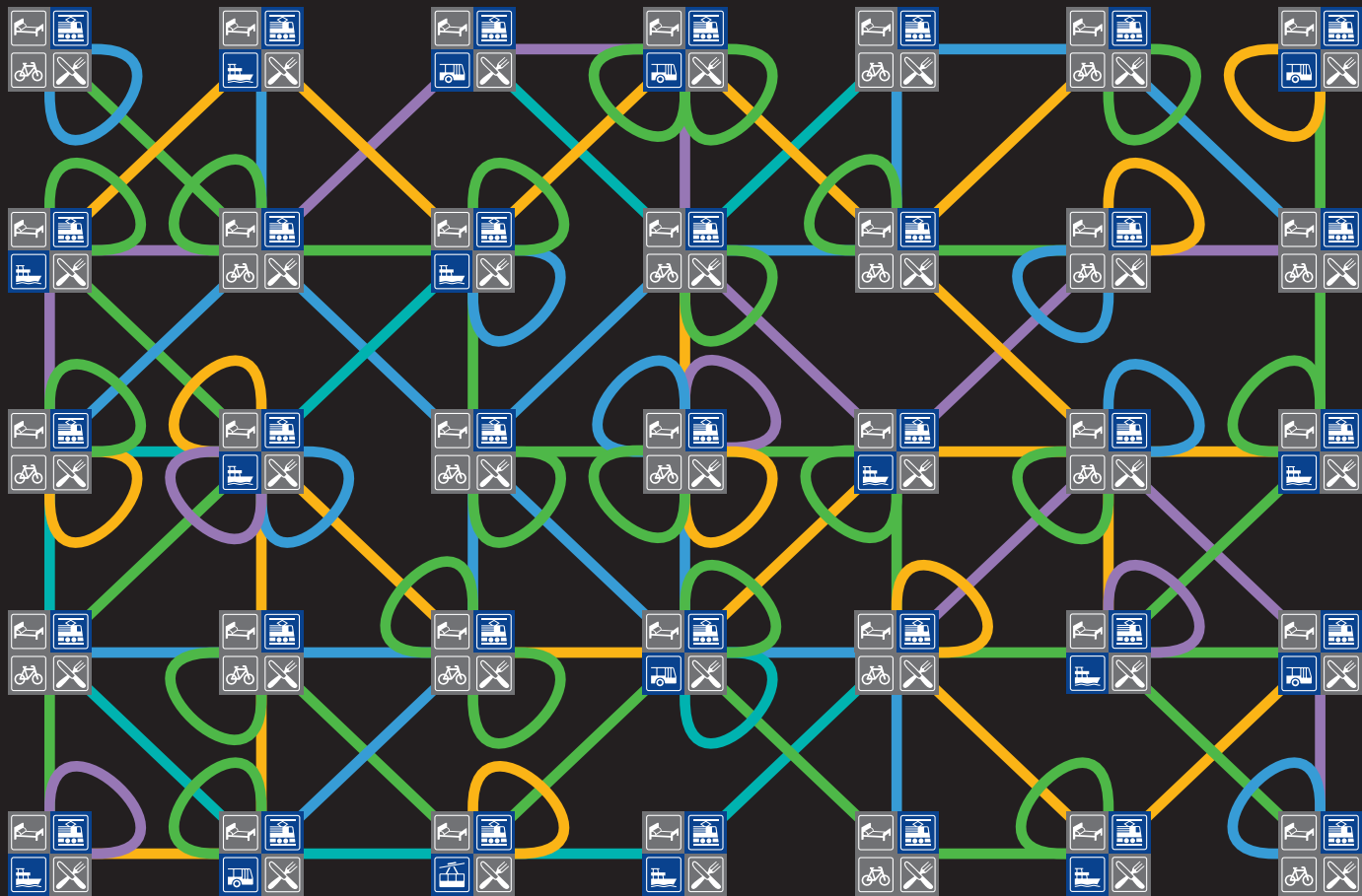






































[schweizmobil.ch](https://www.schweizmobil.ch)

[suissemobile.ch](https://www.suissemobile.ch)

[svizzeramobile.ch](https://www.svizzeramobile.ch)

[switzerlandmobility.ch](https://www.switzerlandmobility.ch)







Welcome to Cycling in Switzerland

deutsch  
français  
italiano

- Routes**
- Travel reports**
- Places**
- Rail, bus, boat**
- Cycle rental**
- Flyer-Land**
- Cycle service**
- Accommodation**
- Bookable offers**
- Places of interest**
- Events / slowUp**
- Guides, Maps**
- Feedback**

Search

[back](#) [New search](#) [Print](#)

**Lakes Route**  
Montreux-Rorschach

The Lakes Route takes you on a trip right across picture-postcard Switzerland. From Lac Léman to the Bodensee, passing 10 larger and smaller lakes and offering stunning views over water in the Alps and Alpine foothills.



On this route you travel through picture-postcard Switzerland from the Bodensee to Lac Léman, with stunning views of the lake landscape in the Alpine region.

Climb away from the shimmering play of light on Lac Léman, enjoy Gruyère cheese at Lac de la Gruyère, experience Alpine farming, tradition and tourist bustle in Saanenland, visit the chalk and cheese twosome, the Thunersee and Brienzensee. Followed by clear lake views conquering the passes; after the Brünigpass the Vierwaldstättersee with its many arms and the Innerschweiz metropolis of Luzern.

The lakes then strung like pearls, the reed-adorned Zugersee, battle-renowned Agerisee, the «powerful» Sihsee, the Zürichsee with its villa-lined shores - and the Walensee with the sheer towering cliffs of the Churfirsten. In between mighty passes; busy places of pilgrimage, flower-filled moors and bird paradises, later the lure of asphalt strips on the Rhine, in the distance beckon the shallow river delta and wide reaches of the Bodensee.

**Stages**

The route comprises 10 sections, which are also ideal for day excursions.  
[List of the sections »](#)

**Places**

Facts worth knowing about the places along the route.  
[List of places »](#)

**Arrival / return travel**

Our recommendations for arrival by public transport.  
**Timetable**      **Public transport stops and route**  
[Montreux](#)      [Show on map](#)  
[Rorschach](#)      [Show on map](#)

**Rail, bus, boat recommendations**

SwitzerlandMobility recommends covering the following sections by rail, bus or boat to shorten the route, to negotiate height differences or simply because it's beautiful.  
[List of recommendations »](#)

**Construction work in the Giessbach region**

Due to construction work, the forest trail Iseltwald - Brienz is being used by construction vehicles. Obstructions and short delays can occur in the Giessbach region. There is danger from falling rocks and tree-cutting work in the complete area around Giessbach between Wasserfassung and See during the construction work.

Details, see [map \(PDF\)](#)

**Length**

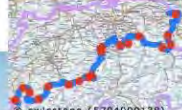
505 km  
of which unsurfaced: 50 km

**Height difference**

Montreux-Rorschach: 4'200 m  
Rorschach-Montreux: 4'200 m



**Map of route**



**Height profile**



[Download \(PDF, 559 KB\)](#)

**Travel reports**

Actual experiences on the route  
[More \(4\)](#)

**Accommodation**

Overnight accommodation along the route  
[List of accommodation partners \(170\)](#)

**Bookable offers**

Offers for the route  
[Our offers \(5\)](#)

**Official guides / maps**



[Your companion for the route \(17\)](#)

**Cycle rental**

Rental points along the route  
[List of rental points \(15\)](#)

**Flyer-Stations**

Flyer rental and accu exchange stations along the route  
[List of Flyer-Stations \(49\)](#)

**Cycle service**

Bike shops along the route  
[List of bike shops \(43\)](#)

**Places of interest**

Places of interest along the route  
[List of places of interest \(63\)](#)





Welcome to Cycling in Switzerland



deutsch  
français  
italiano

back New search Print

**Lakes Route**  
Montreux-Rorschach

The Lakes Route takes you on a trip right across picture-postcard Switzerland. From Lac Léman to the Bodensee, passing 10 larger and smaller lakes and offering stunning views over water in the Alps and Alpine foothills.



On this route you travel through picture-postcard Switzerland from the Bodensee to Lac Léman, with stunning views of the lake landscape in the Alpine region.

Climb away from the shimmering play of light on Lac Léman, enjoy Gruyère cheese at Lac de la Gruyère, experience Alpine farming, tradition and tourist bustle in Saanenland, visit the chalk and cheese twosome, the Thunersee and Brienzensee. Followed by clear lake views conquering the passes; after the Brünigpass the Vierwaldstättersee with its many arms and the Innerschweiz metropolis of Luzern.

The lakes then strung like pearls, the reed-adorned Zugersee, battle-renowned Agerisee, the «powerful» Sihlsee, the Zürichsee with its villa-lined shores - and the Walensee with the sheer towering cliffs of the Churfirsten. In between mighty passes, busy places of pilgrimage, flower-filled moors and bird paradises, later the lure of asphalt strips on the Rhine, in the distance beckon the shallow river delta and wide reaches of the Bodensee.

**Stages**  
The route comprises 10 sections, which are also ideal for day excursions.  
[List of the sections »](#)

**Places**  
Facts worth knowing about the places along the route.  
[List of places »](#)

**Arrival / return travel**  
Our recommendations for arrival by public transport.  
**Timetable** **Public transport stops and route**  
Montreux [Show on map](#)  
Rorschach [Show on map](#)

**Rail, bus, boat recommendations**  
SwitzerlandMobility recommends covering the following sections by rail, bus or boat to shorten the route, to negotiate height differences or simply because it's beautiful.  
[List of recommendations »](#)

**Construction work in the Giessbach region**  
Due to construction work, the forest trail Iseltwald - Brienz is being used by construction vehicles. Obstructions and short delays can occur in the Giessbach region. There is danger from falling rocks and tree-cutting work in the complete area around Giessbach between Wasserfassung and See during the construction work.  
Details, see [map \(PDF\)](#)

**Length**  
505 km  
of which unsurfaced: 50 km

**Height difference**  
Montreux-Rorschach: 4'200 m  
Rorschach-Montreux: 4'200 m



Map of route  
swisstopp, (5704000;38)  
[Enlarged map](#)



**Travel reports**  
Actual experiences on the route  
[More](#) (4)

**Accommodation**  
Overnight accommodation along the route  
[List of accommodation partners](#) (170)

**Bookable offers**  
Offers for the route  
[Our offers](#) (5)



**Cycle rental**  
Rental points along the route  
[List of rental points](#) (15)

**Flyer-Stations**  
Flyer rental and accu exchange stations along the route  
[List of Flyer-Stations](#) (49)

**Cycle service**  
Bike shops along the route  
[List of bike shops](#) (43)

**Places of interest**  
Places of interest along the route  
[List of places of interest](#) (63)



~1'200



50 Jurasdflugs-Route



Welcome to Cycling in Switzerland




deutsch  
français  
italiano

back 1 2 ... 7 8 9 » Legend New search Print

Accommodation on «Lakes Route Montreux-Rorschach»


Chailly-Montreux 1816 route 1/9

**Hôtel Chailly \*\*\***  
Swiss Budget Hotels  
Route des Châtagniers 1, Tel. +41 (0)21 946 21 51  
CHF 60 / 70 CHF  
hotelechailly@bluewin.ch  
www.rooms.ch book online




Montreux 1820 route 1/9

**Hôtel Helvétie \*\*\***  
Avenue du Casino 32, Tel. +41 (0)21 966 77 77  
CHF 110 / 90-125 CHF  
reservation@helvetie.ch  
www.helvetie.ch




Hotel Helvétie is located between the lake and mountains, in a privileged spot at the heart of the town.


**Hôtel Villa Toscane \*\*\*\***  
Rue au Lac 2-8, Tel. +41 (0)21 966 88 88  
CHF 70 / 88-118 CHF  
info@villatoscane.ch  
www.villatoscane.ch



**Tralala Hotel \*\*\***  
Swiss Budget Hotels  
Rue du Temple 2, Tel. +41 (0)21 963 49 73  
CHF 72 / 110-160 CHF  
reservation@tralalahotel.ch  
www.rooms.ch




**Auberge de Jeunesse Montreux-Territet**  
Schweizer Jugendherbergen  
Passage de l'Auberge 8, Tel. +41 (0)21 963 49 34  
CHF 112 / 33-48 CHF / CHF 12-1  
montreux@youthhostel.ch  
www.youthhostel.ch/montreux




Veytaux 1820 route 1/9

**B&B Richard \*\*\***  
B&B Switzerland  
Chemin du Scex 5, Tel. +41 (0)21 963 73 73  
CHF 6 / 75-100 CHF  
bidibulle@bluewin.ch  
www.bnb.ch



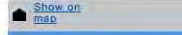
La Tour-de-Pelliz 1814 route 1/9

**Hôtel de la Vieille Tour \*\*\***  
Swiss Budget Hotels  
Grand Rue 43, Tel. +41 (0)21 944 10 00  
CHF 39 / 90 CHF  
info@violetour.ch  
www.rooms.ch book online



Vevey 1800 route 1/9

**Astra Hôtel Vevey**  
Place de la Gare 4, Tel. +41 (0)21 925 04 04  
CHF 160 / 95-190 CHF  
info@astra-hotel.ch  
www.astra-hotel.ch



Situated at the town centre, close to the station and with garage: 100 modern rooms, brasserie, bar & wellness.



- Routes
- Travel reports
- Places
- Rail, bus, boat
- Cycle rental
- Flyer-Land
- Cycle service
- Accommodation
- Bookable offers
- Places of interest
- Events / slowUp
- Guides, Maps
- Feedback

Search



## Montreux

**Montreux Youth Hostel**  
 Passage de l'auberge 8  
 1820 Montreux-Territet (VD)  
 Phone: +41 21 963 49 34  
 Fax: +41 21 963 27 29  
 montreux@youthhostel.ch  
 www.youthhostel.ch/montreux



### Book online

Arrival Day

No of nights

Booking, individuals up to 10 persons  
 Enquiry, groups more than 10 persons

### Picture Gallery



### Portrait

*Being up to date is (virtually) everything in Montreux, the most chic spot, full of tradition, on Lake Geneva. And the youth hostel is up to date. You just have to be here! The dining room jazzy, the seating corner classic, the foyer rustic, the day room busy. French esprit combined with sophisticated flair, makes many hearts beat faster in Montreux. Just like the leisure possibilities on the "Waadtländer Riviera" - oh-là-là!*

**A picture book hostel.**  
 The rest of the building's equipment and furnishings are modern. Unusual design is demonstrated by the triangular door handles as well as by the violet and yellow window frames. The rooms have 2 or 8 beds and whatever else you may need during an overnight stay is near at hand. You definitely have to have a meal in this hostel! Because of the excellent food, but also because of the dining room. Modern arranged spots place you in scenes ready for the stage, surrounded by large format portraits of numerous jazz greats. The famous jazz festival takes place in Montreux in July.  
 The youth hostel's location speaks for itself: only 20 metres from the lake shore, a couple of steps from the building is the wonderful lakeside promenade, which, with a 30 minute leisurely walk, leads direct to the centre of Montreux. Therefore, an exclusive location away from the hustle and bustle but nevertheless virtually in the middle of it all!

### Getting here



### Details

**Open**  
 18 Feb 2010 - 14 Nov 2010  
 11 Feb 2011 - 13 Nov 2011

**Check-in**  
 05.00-10.00 pm

**Check-out**  
 07.30-10.00 am

- Accommodation**
- 5 rooms with 2 beds and washbasin
  - 4 rooms with 4 beds and washbasin
  - 2 rooms with 4 beds and washbasin, special facilities for handicapped guests
  - 9 rooms with 6 beds
  - 3 rooms with 8 beds

A total of 112 beds.  
 Shower/WC on the floor.

- Catering**
- Breakfast buffet (incl.)
  - Varied evening meal on request
  - Lunch for groups and packed lunch on request
  - Special events on request

- Infrastructure**
- Lounge, day room
  - 2 seminar rooms (seating up to 30 persons)
  - Lakeshore with sunbathing lawn 20 m from the youth hostel
  - Children's playground 3 minutes from the youth hostel

### Hostels close-by

- Fribourg
- Lausanne
- Château-d'Oex
- Saanen
- Sion

### Regional Links

- www.montreux.ch
- www.territet.ch
- www.montreuxmusic.com



Welcome to Cycling in Switzerland

deutsch  
französisch  
italiano

back New search Print

**Lakes Route**  
Montreux-Rorschach

The Lakes Route takes you on a trip right across picture-postcard Switzerland. From Lac Léman to the Bodensee, passing 10 larger and smaller lakes and offering stunning views over water in the Alps and Alpine foothills.



On this route you travel through picture-postcard Switzerland from the Bodensee to Lac Léman, with stunning views of the lake landscape in the Alpine region.

Climb away from the shimmering play of light on Lac Léman, enjoy Gruyère cheese at Lac de la Gruyère, experience Alpine farming, tradition and tourist bustle in Saanenland, visit the chalk and cheese twosome, the Thunersee and Brienzensee. Followed by clear lake views conquering the passes; after the Brünigpass the Vierwaldstättersee with its many arms and the Innerschweiz metropolis of Luzern.

The lakes then strung like pearls, the reed-adorned Zugersee, battle-renowned Agerisee, the «powerful» Sihlsee, the Zürichsee with its villa-lined shores - and the Walensee with the sheer towering cliffs of the Churfürsten. In between mighty passes, busy places of pilgrimage, flower-filled moors and bird paradises, later the lure of asphalt strips on the Rhine, in the distance beckon the shallow river delta and wide reaches of the Bodensee.

**Stages**  
The route comprises 10 sections, which are also ideal for day excursions.  
[List of the sections »](#)

**Places**  
Facts worth knowing about the places along the route.  
[List of places »](#)

**Arrival / return travel**  
Our recommendations for arrival by public transport.  
**Timetable** **Public transport stops and route**  
[Montreux](#) [Show on map](#)  
[Rorschach](#) [Show on map](#)

**Rail, bus, boat recommendations**  
SwitzerlandMobility recommends covering the following sections by rail, bus or boat to shorten the route, to negotiate height differences or simply because it's beautiful.  
[List of recommendations »](#)

**Construction work in the Giessbach region**  
Due to construction work, the forest trail Iseltwald - Brienz is being used by construction vehicles. Obstructions and short delays can occur in the Giessbach region. There is danger from falling rocks and tree-cutting work in the complete area around Giessbach between Wasserefassung and See during the construction work.  
Details, see [map \(PDF\)](#)

**Length**  
505 km  
of which unsurfaced: 50 km

**Height difference**  
Montreux-Rorschach: 4'200 m  
Rorschach-Montreux: 4'200 m



Map of route  
Enlarged map



**Travel reports**  
Actual experiences on the route  
[More](#) (4)

**Accommodation**  
Overnight accommodation along the route  
[List of accommodation partners](#) (170)

**Bookable offers**  
Offers for the route  
[Our offers](#) (5)



**Your companion for the route**  
(17)

**Cycle rental**  
Rental points along the route  
[List of rental points](#) (15)

**Flyer-Stations**  
Flyer rental and accu exchange stations along the route  
[List of Flyer-Stations](#) (49)

**Cycle service**  
Bike shops along the route  
[List of bike shops](#) (43)

**Places of interest**  
Places of interest along the route  
[List of places of interest](#) (63)

~140



Welcome to  
Cycling in Switzerland



deutsch  
français  
italiano

[back](#)

[New search](#)

[Print](#)

**Bookable offers on «Lakes Route Montreux–Rorschach»**

**Lakes Route, Meiringen–Rorschach**

Choose a journey à la carte: tour length, dep. and arr. city and type of lodging (Hotel or Budget) accordingly, for example: Meiringen-Rorschach 5 days/4 nights CHF 647, incl. accommodation, luggage transfer, guidebook. Bicycle or E-Bike rental optional. [More](#)

Anbieter: Swisstrails GmbH

Tel. +41 (0)43 422 60 22  
[info@swisstrails.ch](mailto:info@swisstrails.ch)



**Lakes Route, Vevey – Meiringen**

Choose a journey à la carte: tour length, dep. and arr. city and type of lodging (Hotel or Budget) accordingly, for example: Vevey-Meiringen 3 days/2 nights CHF 356, incl. hotel, luggage transfer, guidebook. Bicycle or E-Bike rental optional. [More](#)

Anbieter: Swisstrails GmbH

Tel. +41 (0)43 422 60 22  
[info@swisstrails.ch](mailto:info@swisstrails.ch)



**Lakes Route, Vevey – Rorschach Power**

Vevey-Rorschach 6 days/5 nights CHF 785, incl. hotel, luggage transfer, guidebook, 20% reduction for public transport fees on arrival/departure. Bicycle or E-Bike rental optional. [More](#)

Anbieter: Swisstrails GmbH

Tel. +41 (0)43 422 60 22  
[info@swisstrails.ch](mailto:info@swisstrails.ch)



**Bike Switzerland: Swiss Crossing**

Cross the entire country and see the "best-of" on our ten-day tours. This challenging route will take you up mountains, through small villages and past 13 lakes. We offer luxury accommodations, gourmet meals, Swiss guides and BMC bicycles. [More](#)

Anbieter: Bike Switzerland

Tel. +41 (0)22 342 38 57  
[john@bikeswitzerland.com](mailto:john@bikeswitzerland.com)



**Culture-biking**

From Zurich to Zurich, 7 days, leisurely biking. A guided bike tour with overnight stay in 4-star-hotels. Price CHF 2'065.- /Euro 1'235.-. [More](#)

Anbieter: Reiseveranstalter Eurovelo

Tel. +41 (0)41 33 853 56 66  
[eurovelo@eurovelo.ch](mailto:eurovelo@eurovelo.ch)



- [Routes](#)
- [Travel reports](#)
- [Places](#)
- [Rail, bus, boat](#)
- [Cycle rental](#)
- [Flyer-Land](#)
- [Cycle service](#)
- [Accommodation](#)
- [Bookable offers](#)
- [Places of interest](#)
- [Events / slowUp](#)
- [Guides, Maps](#)
- [Feedback](#)

Search



HOME

CYCLING

MOUNTAINBIKING

HIKING

SKATING

CANOEING

ABOUT US

CATALOGUE REQUEST

TOUR GUIDE

BIKE HIRE

GALERIE

TERMS AND CONDITIONS

GENERAL INFORMATION

CONTACT

MORE INFORMATION

SwissTrails GmbH  
Chlapfstrasse 8  
CH-8166 Oberweningen

Tel. +41 (0)43 822 60 22  
Fax +41 (0)43 822 60 11  
info@swisstrails.ch  
www.swisstrails.ch

## 9 LAKES - ROUTE



### START AT THE LAKE GENEVA

THE SWISS RIVERBAS

**PAYS D'ENHAUT VALLEY**

THE EPIHOME OF SWISS DAIRY FARMING

**PRETTY PICTURE-BOOK CHALETS IN THE SIMMENTAL VALLEY**

**INTERLAKEN AND THE JUNGFRAU REGION**

A MEDCA FOR TOURISTS WORLDWIDE

**LUCERNE AND LAKE LUCERNE**

AND PERHAPS A SIDE-TRIP TO MT RIGI OR MT PILATUS?

**EINSIEDELN**

FAMOUS PLACE OF PILGRIMAGE ON THE WAY OF ST.JAMES

**RAPPERSWIL ON LAKE ZURICH**

THE CITY OF ROSES AND CHILDREN'S ZOO

**HEIDLAND**

AT LAKE WALEN WITH A MAGNIFICENT MOUNTAIN BACKDROP



The Lakes Route is aptly named because from its start in Vevey on Lake Geneva in the south, the route skirts 16 lakes before reaching its destination at Lake Constance in the north.

To get from one lake to the other is not always a walk in the park ... you will have some hills to contend with - some of steeper and some less steep grades. Make no mistake. This route is a challenge both with regard to the total distance covered and to the topography encountered. But the great thing is that should the going get too tough you can always load your bike on to the train and take the comfortable way out. If you complete the Lakes Route you can pat yourself on the back and know that you've really experienced Switzerland.

### PACKAGES

OPTIONS	START-FINISH TOUR	DAYS-NIGHTS	OVERNIGHTS	DISTANCES	
A Relax	Vevey - Meiringen	3 / 2	Gruyères - Boltigen	183km	<a href="#">booking&gt;&gt;</a>
B Relax	Meiringen - Rorschach	5 / 4	Hasw - Unterägeri - Rapperswil-Jonal - Buchs	307km	<a href="#">booking&gt;&gt;</a>
C Relax	Vevey - Rorschach	8 / 7	Gruyères - Boltigen - Iseltwald - How - Unterägeri - Rapperswil-Jonal - Buchs	490km	<a href="#">booking&gt;&gt;</a>
D Power	Vevey - Rorschach	6 / 5	Gstaad - Iseltwald - Umerägeri - Rapperswil - Buchs	490km	<a href="#">booking&gt;&gt;</a>

### FOR INDIVIDUALS - SWISSTRAILS À LA CARTE

Plan your own individual bike tour: the entire route from Vevey to Rorschach as well as all the stage destinations listed in the «elevation profile» are available to you with SwissTrails à la carte - you can choose the duration of the trip as well as the start and end destinations and accommodation (hotel and budget). (PRICES in CHF / EURO)

DAYS-NIGHTS	2 / 1	3 / 2	4 / 3	5 / 4	6 / 5	7 / 6	8 / 7	
OPTION HOTEL	218 / 145	356 / 237	509 / 339	647 / 431	785 / 523	953 / 635	1091 / 727	<a href="#">booking&gt;&gt;</a>
OPTION BUDGET	171 / 114	262 / 174	367 / 244	459 / 306	550 / 366	670 / 446	761 / 507	<a href="#">booking&gt;&gt;</a>
RENT A BIKE								<a href="#">more infos</a>

### ELEVATION PROFILE AND ROUTE STAGES / DESCRIPTION / PRICES

[more infos](#)

## 9 LAKES - ROUTE GUIDED GROUP TOURS





Welcome to Cycling in Switzerland deutsch  
français  
italiano

[back](#)
[New search](#)
[Print](#)

- Routes**
- Travel reports**
- Places**
- Rail, bus, boat**
- Cycle rental**
- Flyer-Land**
- Cycle service**
- Accommodation**
- Bookable offers**
- Places of interest**
- Events / slowUp**
- Guides, Maps**
- Feedback**

Search

**Lakes Route**  
Montreux-Rorschach

The Lakes Route takes you on a trip right across picture-postcard Switzerland. From Lac Léman to the Bodensee, passing 10 larger and smaller lakes and offering stunning views over water in the Alps and Alpine foothills.



On this route you travel through picture-postcard Switzerland from the Bodensee to Lac Léman, with stunning views of the lake landscape in the Alpine region.

Climb away from the shimmering play of light on Lac Léman, enjoy Gruyère cheese at Lac de la Gruyère, experience Alpine farming, tradition and tourist bustle in Saanenland, visit the chalk and cheese twosome, the Thunersee and Brienzensee. Followed by clear lake views conquering the passes; after the Brünigpass the Vierwaldstättersee with its many arms and the Innerschweiz metropolis of Luzern.

The lakes then strung like pearls, the reed-adorned Zugersee, battle-renowned Agerisee, the «powerful» Sihlsee, the Zürichsee with its villa-lined shores - and the Walensee with the sheer towering cliffs of the Churfirsten. In between mighty passes, busy places of pilgrimage, flower-filled moors and bird paradises, later the lure of asphalt strips on the Rhine, in the distance beckon the shallow river delta and wide reaches of the Bodensee.

**Stages**  
The route comprises 10 sections, which are also ideal for day excursions.  
[List of the sections »](#)

**Places**  
Facts worth knowing about the places along the route.  
[List of places »](#)

**Arrival / return travel**  
Our recommendations for arrival by public transport.  
**Timetable** **Public transport stops and route**  
[Montreux](#) [Show on map](#)  
[Rorschach](#) [Show on map](#)

**Rail, bus, boat recommendations**  
SwitzerlandMobility recommends covering the following sections by rail, bus or boat to shorten the route, to negotiate height differences or simply because it's beautiful.  
[List of recommendations »](#)

**Construction work in the Giessbach region**  
Due to construction work, the forest trail Iseltwald - Brienz is being used by construction vehicles. Obstructions and short delays can occur in the Giessbach region. There is danger from falling rocks and tree-cutting work in the complete area around Giessbach between Wasserfassung and See during the construction work.

Details, see [map \(PDF\)](#)  
**Length**  
505 km  
of which unsurfaced: 50 km

**Height difference**  
Montreux-Rorschach: 4'200 m  
Rorschach-Montreux: 4'200 m

**Map of route**



[Enlarged map](#)



[Download \(PDF, 559 KB\)](#)

**Travel reports**  
Actual experiences on the route  
[More \(4\)](#)

**Accommodation**  
Overnight accommodation along the route  
[List of accommodation partners \(170\)](#)

**Bookable offers**  
Offers for the route  
[Our offers \(5\)](#)



**Your companion for the route**  
(17)

**Cycle rental**  
Rental points along the route  
[List of rental points \(15\)](#)

**Flyer-Stations**  
Flyer rental and accu exchange stations along the route  
[List of Flyer-Stations \(49\)](#)

**Cycle service**  
Bike shops along the route  
[List of bike shops \(43\)](#)

**Places of interest**  
Places of interest along the route  
[List of places of interest \(63\)](#)



~50/~200



Welcome to Cycling in Switzerland

deutsch  
français  
italiano

- Routes
- Travel reports
- Places
- Rail, bus, boat
- Cycle rental
- Flyer-Land
- Cycle service
- Accommodation
- Bookable offers
- Places of interest
- Events / slowUp
- Guides, Maps
- Feedback

Search

[back](#) [New search](#) [Print](#)

**Lakes Route**  
Montreux-Rorschach

The Lakes Route takes you on a trip right across picture-postcard Switzerland. From Lac Léman to the Bodensee, passing 10 larger and smaller lakes and offering stunning views over water in the Alps and Alpine foothills.



On this route you travel through picture-postcard Switzerland from the Bodensee to Lac Léman, with stunning views of the lake landscape in the Alpine region.

Climb away from the shimmering play of light on Lac Léman, enjoy Gruyère cheese at Lac de la Gruyère, experience Alpine farming, tradition and tourist bustle in Saanenland, visit the chalk and cheese twosome, the Thunersee and Brienzensee. Followed by clear lake views conquering the passes; after the Brünigpass the Vierwaldstättersee with its many arms and the Innerschweiz metropolis of Luzern.

The lakes then strung like pearls, the reed-adorned Zugersee, battle-renowned Agerisee, the «powerful» Sihlsee, the Zürichsee with its villa-lined shores - and the Walensee with the sheer towering cliffs of the Churfürsten. In between mighty passes; busy places of pilgrimage, flower-filled moors and bird paradises, later the lure of asphalt strips on the Rhine, in the distance beckon the shallow river delta and wide reaches of the Bodensee.

**Stages**  
The route comprises 10 sections, which are also ideal for day excursions.  
[List of the sections »](#)

**Places**  
Facts worth knowing about the places along the route.  
[List of places »](#)

**Arrival / return travel**  
Our recommendations for arrival by public transport.  
**Timetable** **Public transport stops and route**  
[Montreux](#) [Show on map](#)  
[Rorschach](#) [Show on map](#)

**Rail, bus, boat recommendations**  
SwitzerlandMobility recommends covering the following sections by rail, bus or boat to shorten the route, to negotiate height differences or simply because it's beautiful.  
[List of recommendations »](#)

**Construction work in the Giessbach region**  
Due to construction work, the forest trail Iseltwald - Brienz is being used by construction vehicles. Obstructions and short delays can occur in the Giessbach region. There is danger from falling rocks and tree-cutting work in the complete area around Giessbach between Wasserfassung and See during the construction work.

Details, see [map \(PDF\)](#)

**Length**  
505 km  
of which unsurfaced: 50 km

**Height difference**  
Montreux-Rorschach: 4'200 m  
Rorschach-Montreux: 4'200 m



**Travel reports**  
Actual experiences on the route  
[More \(4\)](#)

**Accommodation**  
Overnight accommodation along the route  
[List of accommodation partners \(170\)](#)

**Bookable offers**  
Offers for the route  
[Our offers \(5\)](#)



**Your companion for the route**  
(17)

**Cycle rental**  
Rental points along the route  
[List of rental points \(15\)](#)

**Flyer-Stations**  
Flyer rental and accu exchange stations along the route  
[List of Flyer-Stations \(49\)](#)

**Cycle service**  
Bike shops along the route  
[List of bike shops \(43\)](#)

**Places of interest**  
Places of interest along the route  
[List of places of interest \(63\)](#)



~130





Welcome to Cycling in Switzerland

deutsch  
français  
italiano

- Routes
- Travel reports
- Places
- Rail, bus, boat
- Cycle rental
- Flyer-Land
- Cycle service
- Accommodation
- Bookable offers
- Places of interest
- Events / slowUp
- Guides, Maps
- Feedback

Search

back New search Print

**Lakes Route**  
Montreux-Rorschach

The Lakes Route takes you on a trip right across picture-postcard Switzerland. From Lac Léman to the Bodensee, passing 10 larger and smaller lakes and offering stunning views over water in the Alps and Alpine foothills.



On this route you travel through picture-postcard Switzerland from the Bodensee to Lac Léman, with stunning views of the lake landscape in the Alpine region.

Climb away from the shimmering play of light on Lac Léman, enjoy Gruyère cheese at Lac de la Gruyère, experience Alpine farming, tradition and tourist bustle in Saanenland, visit the chalk and cheese twosome, the Thunersee and Brienzensee. Followed by clear lake views conquering the passes; after the Brünigpass the Vierwaldstättersee with its many arms and the Innerschweiz metropolis of Luzern.

The lakes then strung like pearls, the reed-adorned Zugersee, battle-renowned Agerisee, the «powerful» Sihsee, the Zürichsee with its villa-lined shores - and the Walensee with the sheer towering cliffs of the Churfirsten. In between mighty passes, busy places of pilgrimage, flower-filled moors and bird paradises, later the lure of asphalt strips on the Rhine, in the distance beckon the shallow river delta and wide reaches of the Bodensee.

**Stages**  
The route comprises 10 sections, which are also ideal for day excursions.  
[List of the sections »](#)

**Places**  
Facts worth knowing about the places along the route.  
[List of places »](#)

**Arrival / return travel**  
Our recommendations for arrival by public transport.  
**Timetable** **Public transport stops and route**  
Montreux [Show on map](#)  
Rorschach [Show on map](#)

**Rail, bus, boat recommendations**  
SwitzerlandMobility recommends covering the following sections by rail, bus or boat to shorten the route, to negotiate height differences or simply because it's beautiful.  
[List of recommendations »](#)

**Construction work in the Giessbach region**  
Due to construction work, the forest trail Iseltwald - Brienz is being used by construction vehicles. Obstructions and short delays can occur in the Giessbach region. There is danger from falling rocks and tree-cutting work in the complete area around Giessbach between Wasserfassung and See during the construction work.

Details, see [map \(PDF\)](#)

**Length**  
505 km  
of which unsurfaced: 50 km

**Height difference**  
Montreux-Rorschach: 4'200 m  
Rorschach-Montreux: 4'200 m



**Travel reports**  
Actual experiences on the route  
[More \(4\)](#)

**Accommodation**  
Overnight accommodation along the route  
[List of accommodation partners \(170\)](#)

**Bookable offers**  
Offers for the route  
[Our offers \(5\)](#)

**Official guides / maps**

[Your companion for the route \(17\)](#)

**Cycle rental**  
Rental points along the route  
[List of rental points \(15\)](#)

**Flyer-Stations**  
Flyer rental and accu exchange stations along the route  
[List of Flyer-Stations \(49\)](#)

**Cycle service**  
Bike shops along the route  
[List of bike shops \(43\)](#)

**Places of interest**  
Places of interest along the route  
[List of places of interest \(63\)](#)

~500



Welcome to Cycling in Switzerland

deutsch  
français  
italiano

- Routes
- Travel reports
- Places
- Rail, bus, boat
- Cycle rental
- Flyer-Land
- Cycle service
- Accommodation
- Bookable offers
- Places of interest
- Events / slowUp
- Guides, Maps
- Feedback

Search

[back](#) [New search](#) [Print](#)

**Lakes Route**  
Montreux-Rorschach

The Lakes Route takes you on a trip right across picture-postcard Switzerland. From Lac Léman to the Bodensee, passing 10 larger and smaller lakes and offering stunning views over water in the Alps and Alpine foothills.



On this route you travel through picture-postcard Switzerland from the Bodensee to Lac Léman, with stunning views of the lake landscape in the Alpine region.

Climb away from the shimmering play of light on Lac Léman, enjoy Gruyère cheese at Lac de la Gruyère, experience Alpine farming, tradition and tourist bustle in Saanenland, visit the chalk and cheese twosome, the Thunersee and Brienzensee. Followed by clear lake views conquering the passes; after the Brünigpass the Vierwaldstättersee with its many arms and the Innerschweiz metropolis of Luzern.

The lakes then strung like pearls, the reed-adorned Zugersee, battle-renowned Agerisee, the «powerful» Sihsee, the Zürichsee with its villa-lined shores - and the Walensee with the sheer towering cliffs of the Churfürsten. In between mighty passes, busy places of pilgrimage, flower-filled moors and bird paradises, later the lure of asphalt strips on the Rhine, in the distance beckon the shallow river delta and wide reaches of the Bodensee.

**Stages**

The route comprises 10 sections, which are also ideal for day excursions.  
[List of the sections »](#)

**Places**

Facts worth knowing about the places along the route.  
[List of places »](#)

**Arrival / return travel**

Our recommendations for arrival by public transport.  
**Timetable** **Public transport stops and route**  
[Montreux](#) [Show on map](#)  
[Rorschach](#) [Show on map](#)

**Rail, bus, boat recommendations**

SwitzerlandMobility recommends covering the following sections by rail, bus or boat to shorten the route, to negotiate height differences or simply because it's beautiful.  
[List of recommendations »](#)

**Construction work in the Giessbach region**

Due to construction work, the forest trail Iseltwald - Brienz is being used by construction vehicles. Obstructions and short delays can occur in the Giessbach region. There is danger from falling rocks and tree-cutting work in the complete area around Giessbach between Wasserfassung and See during the construction work.


Details, see [map \(PDF\)](#)

**Length**

505 km  
of which unsurfaced: 50 km

**Height difference**

Montreux-Rorschach: 4'200 m  
Rorschach-Montreux: 4'200 m



[Download \(PDF, 559 KB\)](#)

**Travel reports**  
Actual experiences on the route  
[More \(4\)](#)

**Accommodation**  
Overnight accommodation along the route  
[List of accommodation partners \(170\)](#)

**Bookable offers**  
Offers for the route  
[Our offers \(5\)](#)

**Official guides / maps**



**Your companion for the route**  
(17)

**Cycle rental**  
Rental points along the route  
[List of rental points \(15\)](#)

**Flyer-Stations**  
Flyer rental and accu exchange stations along the route  
[List of Flyer-Stations \(49\)](#)

**Cycle service**  
Bike shops along the route  
[List of bike shops \(43\)](#)

**Places of interest**  
Places of interest along the route  
[List of places of interest \(63\)](#)



~570



Welcome to Cycling in Switzerland



deutsch  
français  
italiano

- Routes**
- Travel reports**
- Places**
- Rail, bus, boat**
- Cycle rental**
- Flyer-Land**
- Cycle service**
- Accommodation**
- Bookable offers**
- Places of interest**
- Events / slowUp**
- Guides, Maps**
- Feedback**

Search

[back](#) [New search](#) [Print](#)

**Lakes Route**  
Montreux-Rorschach

The Lakes Route takes you on a trip right across picture-postcard Switzerland. From Lac Léman to the Bodensee, passing 10 larger and smaller lakes and offering stunning views over water in the Alps and Alpine foothills.



On this route you travel through picture-postcard Switzerland from the Bodensee to Lac Léman, with stunning views of the lake landscape in the Alpine region.

Climb away from the shimmering play of light on Lac Léman, enjoy Gruyère cheese at Lac de la Gruyère, experience Alpine farming, tradition and tourist bustle in Saanenland, visit the chalk and cheese twosome, the Thunersee and Brienzensee. Followed by clear lake views conquering the passes; after the Brünigpass the Vierwaldstättersee with its many arms and the Innerschweiz metropolis of Luzern.

The lakes then strung like pearls, the reed-adorned Zugersee, battle-renowned Agerisee, the «powerful» Sihsee, the Zürichsee with its villa-lined shores - and the Walensee with the sheer towering cliffs of the Churfürsten. In between mighty passes, busy places of pilgrimage, flower-filled moors and bird paradises, later the lure of asphalt strips on the Rhine, in the distance beckon the shallow river delta and wide reaches of the Bodensee.

**Stages**

The route comprises 10 sections, which are also ideal for day excursions.

[List of the sections »](#)

**Places**

Facts worth knowing about the places along the route.

[List of places »](#)

**Arrival / return travel**

Our recommendations for arrival by public transport.

**Timetable** **Public transport stops and route**  
[Montreux](#) [Show on map](#)  
[Rorschach](#) [Show on map](#)

**Rail, bus, boat recommendations**

SwitzerlandMobility recommends covering the following sections by rail, bus or boat to shorten the route, to negotiate height differences or simply because it's beautiful.

[List of recommendations »](#)

**Construction work in the Giessbach region**

Due to construction work, the forest trail Iseltwald - Brienz is being used by construction vehicles. Obstructions and short delays can occur in the Giessbach region. There is danger from falling rocks and tree-cutting work in the complete area around Giessbach between Wasserfassung and See during the construction work.


Details, see [map \(PDF\)](#)

**Length**

505 km  
of which unsurfaced: 50 km

**Height difference**

Montreux-Rorschach: 4'200 m  
Rorschach-Montreux: 4'200 m



[Download \(PDF, 559 KB\)](#)

**Travel reports**  
Actual experiences on the route  
[More \(4\)](#)

**Accommodation**  
Overnight accommodation along the route  
[List of accommodation partners \(170\)](#)

**Bookable offers**  
Offers for the route  
[Our offers \(5\)](#)




**Your companion for the route (17)**

**Cycle rental**  
Rental points along the route  
[List of rental points \(15\)](#)

**Flyer-Stations**  
Flyer rental and accu exchange stations along the route  
[List of Flyer-Stations \(49\)](#)

**Cycle service**  
Bike shops along the route  
[List of bike shops \(43\)](#)

**Places of interest**  
Places of interest along the route  
[List of places of interest \(63\)](#)



~600

sanitas | GATE24 | www.gate24.ch | Blick | MIGROS

Welcome to Cycling in Switzerland

deutsch  
französisch  
italiano

back New search Print

### Lakes Route

Montreux-Rorschach

The Lakes Route takes you on a trip right across picture-postcard Switzerland. From Lac Léman to the Bodensee, passing 10 larger and smaller lakes and offering stunning views over water in the Alps and Alpine foothills.

On this route you travel through picture-postcard Switzerland from the Bodensee to Lac Léman, with stunning views of the lake landscape in the Alpine region.

Climb away from the shimmering play of light on Lac Léman, enjoy Gruyère cheese at Lac de la Gruyère, experience Alpine farming, tradition and tourist bustle in Saanenland, visit the chalk and cheese twosome, the Thunersee and Brienzensee. Followed by clear lake views conquering the passes; after the Brünigpass the Vierwaldstättersee with its many arms and the Innerschweiz metropolis of Luzern.

The lakes then strung like pearls, the reed-adorned Zugersee, battle-renowned Agerisee, the «powerful» Sihsee, the Zürichsee with its villa-lined shores - and the Walensee with the sheer towering cliffs of the Churfirsten. In between mighty passes: busy places of pilgrimage, flower-filled moors and bird paradises, later the lure of asphalt strips on the Rhine, in the distance beckon the shallow river delta and wide reaches of the Bodensee.

**Stages**  
The route comprises 10 sections, which are also ideal for day excursions.  
[List of the sections »](#)

**Places**  
Facts worth knowing about the places along the route.  
[List of places »](#)

**Arrival / return travel**  
Our recommendations for arrival by public transport.  
**Timetable** **Public transport stops and route**  
[Montreux](#) [Show on map](#)  
[Rorschach](#) [Show on map](#)

**Rail, bus, boat recommendations**  
SwitzerlandMobility recommends covering the following sections by rail, bus or boat to shorten the route, to negotiate height differences or simply because it's beautiful.  
[List of recommendations »](#)

**Construction work in the Giessbach region**  
Due to construction work, the forest trail Iseltwald - Brienz is being used by construction vehicles. Obstructions and short delays can occur in the Giessbach region. There is danger from falling rocks and tree-cutting work in the complete area around Giessbach between Wasserfassung and See during the construction work.  
[Details, see map \(PDF\)](#)

**Length**  
505 km  
of which unsurfaced: 50 km

**Height difference**  
Montreux-Rorschach: 4'200 m  
Rorschach-Montreux: 4'200 m

Map of route  
@ swisstopp, (5704000;38)  
[Enlarged map](#)

Height profile  
[Download \(PDF, 559 KB\)](#)

**Travel reports**  
Actual experiences on the route  
[More \(4\)](#)

**Accommodation**  
Overnight accommodation along the route  
[List of accommodation partners \(170\)](#)

**Bookable offers**  
Offers for the route  
[Our offers \(5\)](#)

**Official guides / maps**  
[Your companion for the route \(17\)](#)

**Cycle rental**  
Rental points along the route  
[List of rental points \(15\)](#)


**Flyer-Stations**  
Flyer rental and accu exchange stations along the route  
[List of Flyer-Stations \(49\)](#)

**Cycle service**  
Bike shops along the route  
[List of bike shops \(43\)](#)

**Places of interest**  
Places of interest along the route  
[List of places of interest \(63\)](#)



~1'200



~140



~50/~200



~130



~500



~570




~600







# SN 640 829




Via Jacobi  
Wassland Schweiz

4



Rhein  
Route

2



Jura  
Bike

3



Mittelland-Route

1





# SN 640 829



Via Jacobi  
Wassland Schweiz

4



Rhein Route

2



Jura Bike

3



Mittelland-Route

1





# SN 640 829



Via Jacobi  
Wassland Schweiz

4




Rhein Route

2



Jura Bike

3



Mittelland-Route

1



Aare Kanu

1





# SN 640 829



Via Jacobi  
Wassland Schweiz

4



Rhein Route

2



Jura Bike

3



Mittelland-Route

1



Aare Kanu

1





# SN 640 829



Via Jacobi  
Wassland Schweiz

4



Rhein Route

2



Jura Bike

3



Mittelland-Route

1



Aare Kanu

1





# SN 640 829



Via Jacobi  
Wassland Schweiz

4



Rhein Route

2



Jura Bike

3



Mittelland-Route

1



Aare Kanu

1



# SN 640 829



Via Jacobi  
Wassland Schweiz

4




Rhein Route

2



Jura Bike

3



Mittelland-Route

1




Aare Kanu

1



# SN 640 829



Via Jacobi  
Wassland Schweiz

4



Rhein Route

2



Jura Bike

3



Mittelland-Route

1



Aare Kanu

1



# SN 640 829



Via Jacobi  
Wasserland Schweiz

4



Rhein Route

2



Jura Bike

3




Mittelland-Route

1



Aare Kanu

1



# SN 640 829



Via Jacobi  
Wassland Schweiz

4



Rhein Route

2



Jura Bike

3




Mittelland-Route

1



Aare Kanu

1





# SN 640 829



Via Jacobi  
Wassland Schweiz

4



Rhein Route

2



Jura Bike

3




Mittelland-Route

1



Aare Kanu

1





# SN 640 829



Via Jacobi  
Wassland Schweiz

4



Rhein Route

2



Jura Bike

3




Mittelland-Route

1



Aare Kanu

1



# SN 640 829



Via Jacobi  
Wasserland Schweiz

4



Rhein Route

2



Jura Bike

3



Mittelland-Route

1



Aare Kanu

1



# SN 640 829



Via Jacobi  
Wasserland Schweiz

4



Rhein Route

2



Jura Bike

3



Mittelland-Route

1



Aare Kanu

1



# SN 640 829



Via Jacobi  
Wasserland Schweiz

4



Rhein Route

2



Jura Bike

3




Mittelland-Route

1




Aare Kanu

1




# SN 640 829



Via Jacobi  
Wasserland Schweiz

4



Rhein Route

2



Jura Bike

3



Mittelland-Route

1



Aare Kanu

1



# SN 640 829



Via Jacobi  
Wasserland Schweiz

4



Rhein Route

2



Jura Bike

3




Mittelland-Route

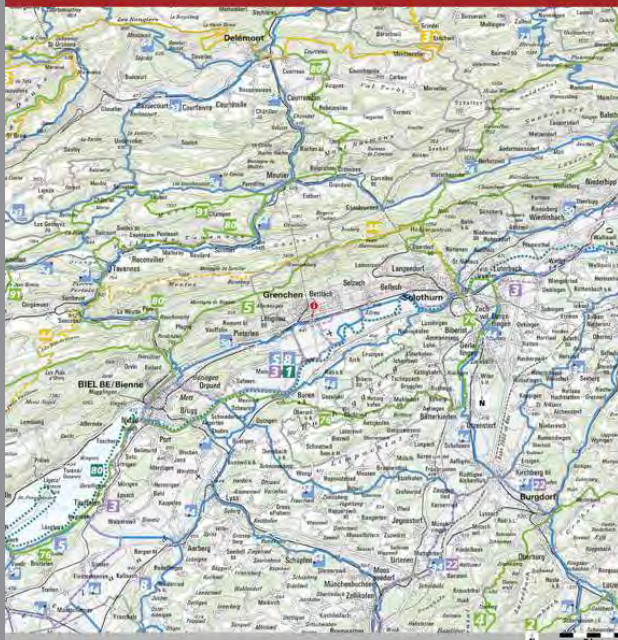
1



Aare Kanu

1





**Wanderland Schweiz - La Suisse à pied - Walking in Switzerland**

Wanderweg  
Chemins de randonnée  
Footpath

Nationale / regionale Routen  
Itinéraires nationaux / régionaux  
National / regional routes

**Veloland Schweiz - La Suisse à vélo - Cycling in Switzerland**

Biel / Bienne  
Solothurn 48 km / 5 km

Nationale / regionale Routen  
Itinéraires nationaux / régionaux  
National / regional routes

**Mountainbikeland Schweiz - La Suisse à VTT - Biking in Switzerland**

Biel / Bienne  
Solothurn 48 km / 5 km

Nationale / regionale Routen  
Itinéraires nationaux / régionaux  
National / regional routes

**Skatingland Schweiz - La Suisse en rollers - Skating in Switzerland**

Biel / Bienne  
Solothurn 48 km / 5 km

Nationale / regionale Routen  
Itinéraires nationaux / régionaux  
National / regional routes

**Paddelland Schweiz - La Suisse en canoë - Canoeing in Switzerland**

Nationale / regionale Routen  
Itinéraires nationaux / régionaux  
National / regional routes

• Ihr Standort / Votre emplacement / You are here

- |   |   |   |
|---|---|---|
| <p><b>Wanderland Schweiz</b></p> <ul style="list-style-type: none"> <li>Trans Swiss Trail</li> <li>Viaticobi</li> <li>Jura Höhenweg</li> <li>Seealand Solothurn Weg</li> <li>Mihara</li> <li>Chemins du Jura bernois</li> </ul> <p><b>Veloland Schweiz</b></p> <ul style="list-style-type: none"> <li>Mittelland-Route</li> <li>Jura-Route</li> <li>Aare-Route</li> <li>Basel-Francher-Montagnes</li> <li>Emmental-Entlebuch</li> </ul> | <ul style="list-style-type: none"> <li>Route de l'ancien régime bernois</li> <li>Le Jorat-Trois Lac-Emme</li> <li>Jura pittoresque Route</li> <li>Arc jurassien</li> <li>Saaneland-Freiburgerland</li> <li>Lötschberg-Jura</li> <li>Pöschwang-Oberaargau</li> <li>Mittelländer Hügellroute</li> <li>L'Arrose-Emme-Sihl</li> </ul> <p><b>Mountainbikeland Schweiz</b></p> <ul style="list-style-type: none"> <li>Jura Bike</li> <li>Chasseral-Weissenstein Bike</li> </ul> | <p><b>Skatingland Schweiz</b></p> <ul style="list-style-type: none"> <li>Mittelland Skate</li> <li>Zürich-Einsiedeln Skate</li> </ul> <p><b>Paddelland Schweiz</b></p> <ul style="list-style-type: none"> <li>Aare Kanu</li> <li>Trois-Lacs Kanu</li> </ul> |
|---|---|---|



**www.SchweizMobil.ch** Willkommen in Grenchen 441 m ü. M

S p o n s o r e n







# Willkommen bei SchweizMobil, dem Netzwerk für den Langsamverkehr

français  
italiano  
englisch

<a href="#">Wanderland</a>		<a href="#">zur Karte</a>	
<a href="#">Veloland</a>		<a href="#">zur Karte</a>	
<a href="#">Mountainbikeland</a>		<a href="#">zur Karte</a>	
<a href="#">Skatingland</a>		<a href="#">zur Karte</a>	
<a href="#">Kanuland</a>		<a href="#">zur Karte</a>	
<a href="#">slowUp</a>		<a href="#">zur Karte</a>	

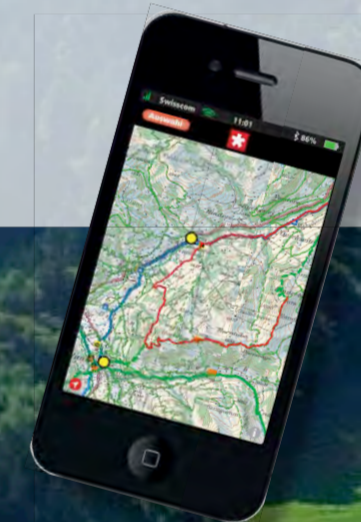
## SchweizMobilCard

- Einfacher online Touren planen
- Card registrieren
- Anmelden und Zeichnen



## Gratis-App-SchweizMobil

- Download

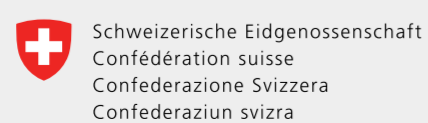


Sie sind hier: Home

[Seite drucken](#) | [Link teilen](#)

### Partner SchweizMobil:

#### Bund



#### Kantone



#### Fürstentum Liechtenstein





MIGROS

Schweiz Mobil - Veloland Schweiz



english  
français  
italiano

## Routen

- > Nationale Routen
- > Regionale Routen
- > Lokale Routen
- > Reiseberichte

## Velofahren in...

## Ausgewählte Velorouten

## Karte

## Services

- > Buchbare Angebote
- > Übernachten
- > Mietvelo
- > Flyer-Land
- > Veloservice
- > Sehenswürdigkeiten
- > Empfehlungen Bahn, Bus, Schiff
- > Routenführer / Karten
- > Orte

**Outdoor. Swiss made.**  
Die 11 schönsten Routen der Schweiz. [Mehr](#)

### Mehr ...

- Gratis-App SchweizMobil ...
- Velo-Events
- Verkehrsregeln und Wegweisung
- Velostationen
- Sicherheitstipps
- Verhalten unterwegs
- Anreise international
- Alpentaxi
- SchweizMobilCard - kaufen
- Online Routen zeichnen - anmelden
- Velo im Öffentlichen Verkehr
- Alles über die Schweiz
- GPS-Tracks
- EuroVelo-Routen
- Mitteilungen an SchweizMobil




gratis



Sie sind hier: Home » Veloland

Bund



Kantone



Fürstentum  
Liechtenstein



Schweiz Tourismus





## Routen

- › Nationale Routen
- › Regionale Routen
- › Lokale Routen
- › Reiseberichte

## Mountainbiken in...

Ort eingeben ...

## Ausgewählte Biketouren

## Karte

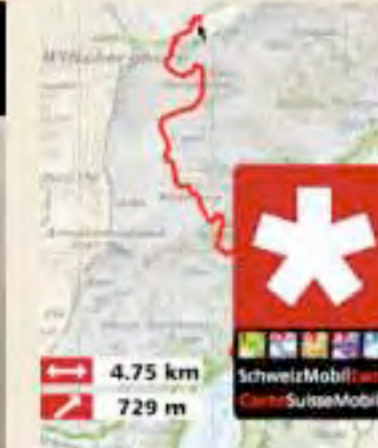
## Services

- › Buchbare Angebote
- › Übernachten
- › Mietvelo
- › Veloservice
- › Sehenswürdigkeiten
- › Empfehlungen Bahn, Bus, Schiff
- › Routenführer / Karten
- › Orte

**Outdoor. Swiss made.**  
Die 11 schönsten Routen der Schweiz. [Mehr](#)

## Mehr ...

- › Gratis-App SchweizMobil ...
- › Verkehrsregeln und Wegweisung
- › Sicherheitstipps
- › Verhalten unterwegs
- › Anreise international
- › Alpentaxi
- › SchweizMobilCard - kaufen
- › Online Routen zeichnen - anmelden
- › Alles über die Schweiz
- › GPS-Tracks
- › Mitteilungen an SchweizMobil
- › Velo im Öffentlichen Verkehr




**Biker**  
HERZLICH  
willkommen

[www.youthhostel.ch](http://www.youthhostel.ch)

Schweizer Jugendherbergen. So muss es sein.

Sie sind hier: Home » Mountainbikeland

Bund



Kantone



Fürstentum  
Liechtenstein



Schweiz Tourismus





MIGROS

Schweiz Mobil - Skatingland Schweiz



## Routen

- > Nationale Routen
- > Regionale Routen
- > Lokale Routen
- > Reiseberichte



## Services

- > Buchbare Angebote
- > Übernachten
- > Sehenswürdigkeiten
- > Empfehlungen Bahn, Bus, Schiff
- > Routenführer / Karten
- > Orte

**Outdoor. Swiss made.**  
Die 11 schönsten Routen der Schweiz. [Mehr](#)

### Mehr ...

- Gratis-App SchweizMobil ...
- Skating-Events
- Verkehrsregeln und Wegweisung
- Sicherheitstipps
- Verhalten unterwegs
- Anreise international
- SchweizMobilCard - kaufen
- Online Routen zeichnen - anmelden
- Alles über die Schweiz
- GPS-Tracks
- Mitteilungen an SchweizMobil



Einfacher online Touren planen geht nicht.  
[Mehr...](#)




gratis

[mehr...](#)

Sie sind hier: [Home](#) » [Skatingland](#)

Bund



Kantone




Fürstentum  
Liechtenstein



Schweiz Tourismus





- ### Routen
- Nationale Routen
  - Regionale Routen
  - Reiseberichte
  - Wildwasser-Rafting



- ### Services
- Buchbare Angebote
  - Buchbare Raftings
  - Übernachten
  - Sehenswürdigkeiten
  - Empfehlungen Bahn, Bus, Schiff
  - Routenführer / Karten
  - Orte
  - Kanuclubs

- ### Mehr ...
- Gratis-App SchweizMobil ...
  - Kanu-Events
  - Kanugewässer und Signalisation
  - Sicherheitstipps und Wasserstand
  - Schweizerischer Kanu-Verband SKV
  - Verhalten unterwegs
  - SchweizMobilCard - kaufen
  - Online Routen zeichnen - anmelden
  - Alles über die Schweiz
  - GPS-Tracks
  - Mitteilungen an SchweizMobil




**Outdoor. Swiss made.**  
Die 11 schönsten Routen der Schweiz. [Mehr](#)



Sie sind hier: Home » Kanuland

Einfacher online Touren planen geht nicht.  
[Mehr...](#)



[www.youthhostel.ch](http://www.youthhostel.ch)  
Schweizer Jugendherbergen. So muss es sein.




 Offizieller Routen- und Highlightsführer


# PADDELLAND SCHWEIZ



**AARE KANU UND HIGHLIGHTS**






 Schweiz Mobil

Offizieller Routenführer  
der Routen 1, 2 und 3

 0000

# SKATINGLAND SCHWEIZ




**RHEIN SKATE**  
**RHÔNE SKATE**  
**MITTELLAND SKATE**


**1+**  0000

**2**  0000

**3**  0000







# VELOLAND SCHWEIZ

## ALPENPANORMA ROUTE





Swiss Wanderwege  
Schweiz Wander  
Sondereg Schweiz  
Sentiers Suisses







SwissTrails


# SWISSTRAILS MACHT DIE SCHWEIZ MOBIL

BUCHBARES ANGEBOT 2011

**NEU!**  
WINTERLAND  
Langlauf- und  
Schneeschnellfahrten  
im Aara

-  SCHWEIZMOBIL
-  WANDERLAND
-  VELOLAND
-  MOUNTAINBIKELAND
-  SKATINGLAND
-  KANULAND



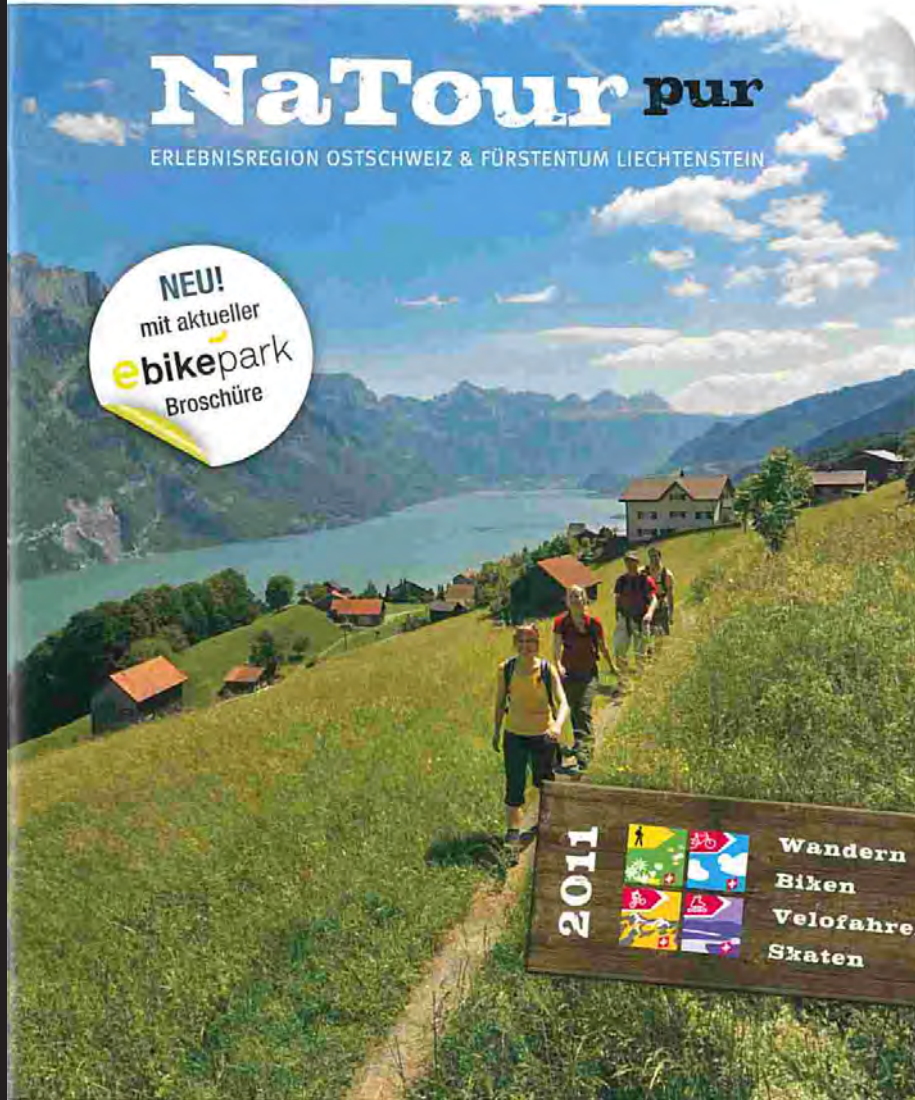




# NaTour pur

ERLEBNISREGION OSTSCHWEIZ & FÜRSTENTUM LIECHTENSTEIN

NEU!  
mit aktueller  
**e**bikepark  
Broschüre







# Natur pur



## Velolandkarte

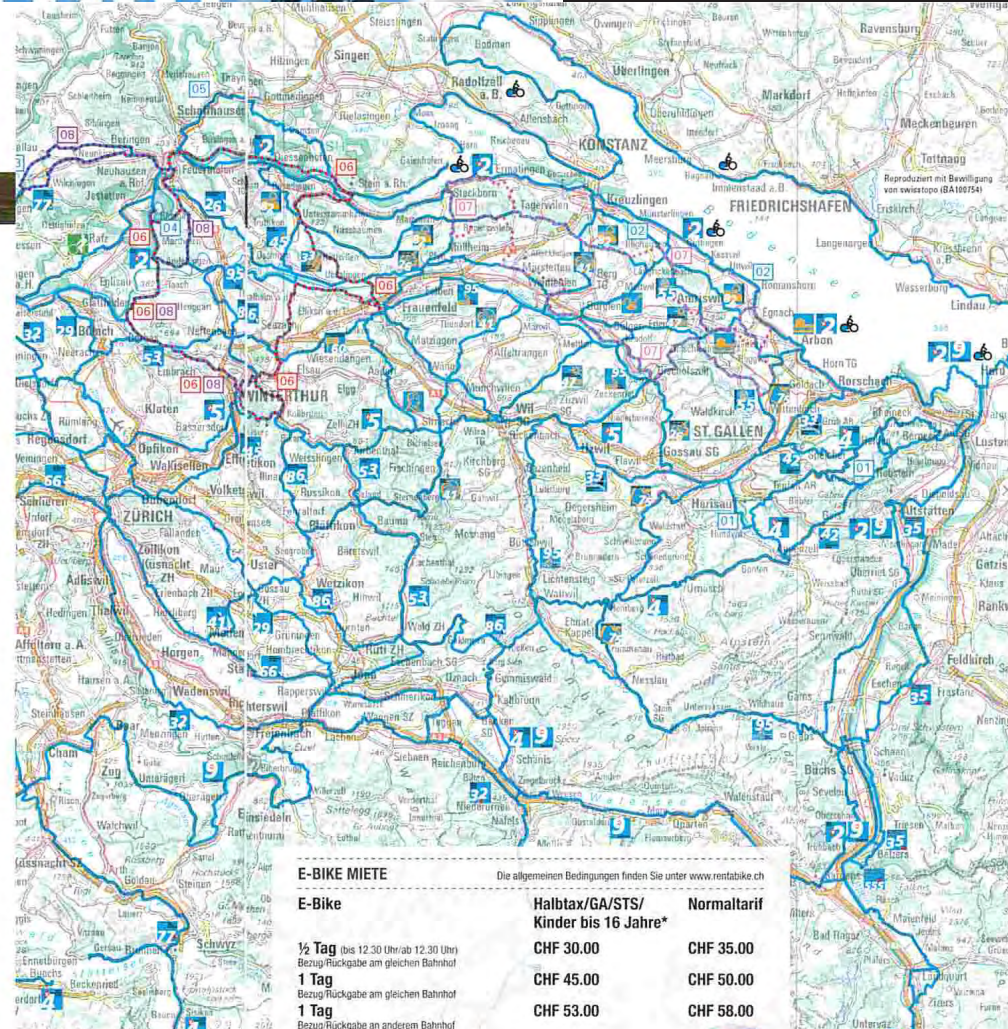
Legende

- |                               |  |
|-------------------------------|--|
| Rhein-Route                   | Obstgarten-Route                       |
| Alpenpanorama-Route           | Rigi – Reuss – Klettgau                |
| Mittelland-Route              | Seerücken-Route                        |
| Seen-Route                    | Rheinflall – Zürcher Oberland          |
| Ostschweizer Wein-Route       | Thur-Route                             |
| Glatt-Route                   | Fünf Schlössertour                     |
| Rhein – Hirszel – Linth       | Huggenberger Route                     |
| Kartauer Fürstenland-Route    | Gögelland-Route                        |
| Liechtensteiner Rheintalroute | Geo-Route                              |
| Pilger-Route                  | Bodensee-Radweg                        |
| Appenzeller Route             | Rheintal-Radweg                        |
| Wyland Downtown               | Appenzeller Aussichtsrouten            |
| Thurgauer Panorama-Route      | Bodensee Tour                          |
| Töss-Jona-Route               | Klettgau-Route                         |
| Konzil Radweg                 | Rheinflall-Rheinau-Route               |
| Studenland-Töss-Römer-Route   | Hegau-Rhein-Route                      |
| Goldküste – Limmat            | Nordostschweizer Kulturroute           |
|                               | Most-Tour Thurgau                      |
|                               | Nordostschweizer Stroh- und Fässertour |

### VELOMIETE

Die allgemeinen Mietbedingungen finden Sie unter [www.rentabike.ch](http://www.rentabike.ch)

Velolo/Kindervelo/Countrybike	Halbtax/GA/STS/ Kinder bis 16 Jahre	Normaltarif
½ Tag (bis 12.30 Uhr/ab 12.30 Uhr) Bezug/Rückgabe am gleichen Bahnhof	CHF 20.00	CHF 25.00
1 Tag Bezug/Rückgabe am gleichen Bahnhof	CHF 28.00	CHF 33.00
1 Tag Bezug/Rückgabe an anderem Bahnhof	CHF 35.00	CHF 40.00



### E-BIKE MIETE

Die allgemeinen Bedingungen finden Sie unter [www.rentabike.ch](http://www.rentabike.ch)

E-Bike	Halbtax/GA/STS/ Kinder bis 16 Jahre*	Normaltarif
½ Tag (bis 12.30 Uhr/ab 12.30 Uhr) Bezug/Rückgabe am gleichen Bahnhof	CHF 30.00	CHF 35.00
1 Tag Bezug/Rückgabe am gleichen Bahnhof	CHF 45.00	CHF 50.00
1 Tag Bezug/Rückgabe an anderem Bahnhof	CHF 53.00	CHF 58.00

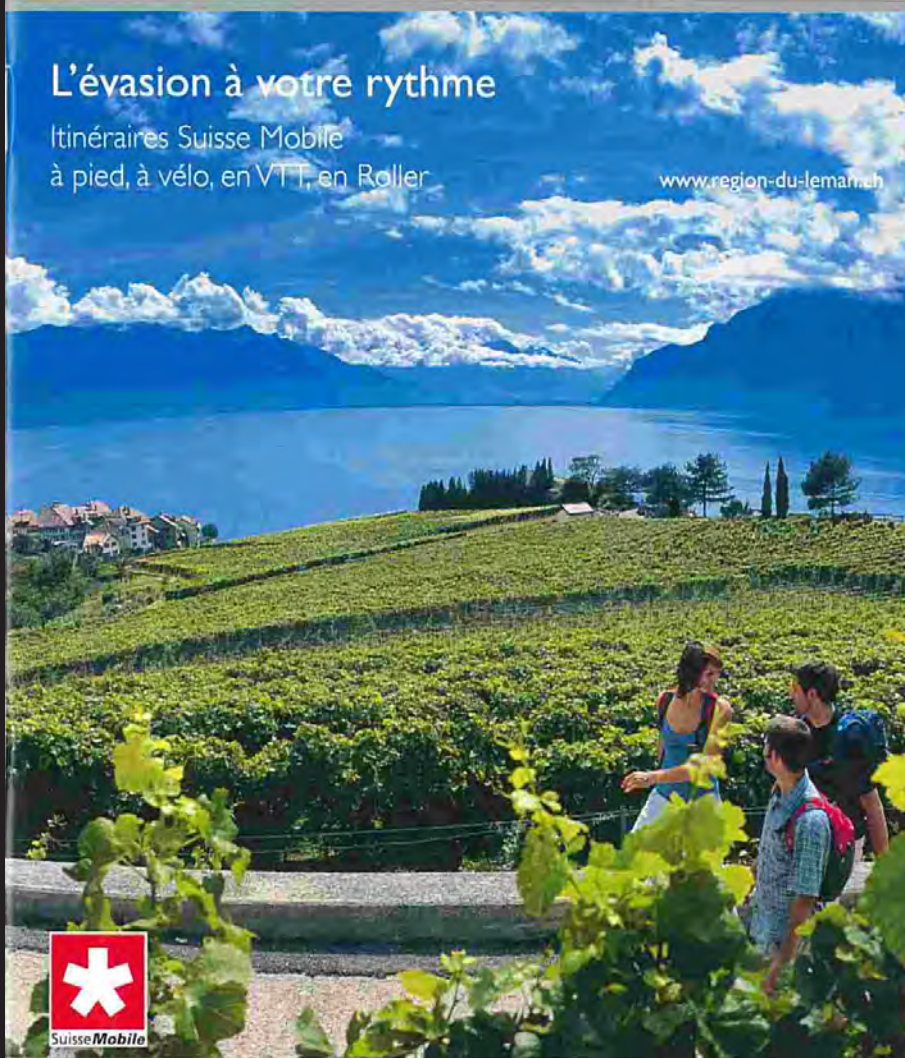
\* Die Miete von E-Bikes ist erst ab 16 Jahren möglich, mit MoTa-Ausweis ab 14 Jahren.  
Preis in CHF (gültig vom 1. April 2011 bis 31. März 2012)



## L'évasion à votre rythme

Itinéraires Suisse Mobile  
à pied, à vélo, en VTT, en Roller

[www.region-du-lemman.ch](http://www.region-du-lemman.ch)





VTT



#### Bretaye-Ollon Bike

Bretaye à Ollon

⌈ 200m ⌋ 20km ➤ train

Outre les vues sur les Alpes et le lac Léman, ce parcours offre l'occasion de découvrir le vieux village de Panex et le vignoble pittoresque d'Ollon.



#### Taveyanne-Solalex Bike

La Barboleuse

⌈ 600m ⌋ 15km ➤ train

Le massif de l'Argentine, la chaîne des Muverans, l'alpage de Frience et le hameau de Taveyanne constituent les étapes marquantes de ce parcours.



#### Isenau Bike

Les Diablerets

⌈ 640m ⌋ 16km ➤ train

Idéal pour admirer les paysages majestueux des Diablerets, cet itinéraire serpente entre forêts alpines, pâturages tranquilles et chemins sinueux.



#### Les Mosses Bike

Les Mosses

⌈ 830m ⌋ 26km ➤ train

Le Col des Mosses dispose d'un réseau de circuits VTT très variés qui conviendront aux passionnés bien entraînés comme aux novices en quête de sensations.




#### Lac de Mayen Bike

Leysin

⌈ 540m ⌋ 11km ➤ train

Le «Lac de Mayen Bike» est une boucle de 11 km qui emprunte des routes forestières et des chemins de traverse au milieu des pâturages alpestres.



#### Pays-d'Enhaut Bike

Château-d'Oex

⌈ 610m ⌋ 30km ➤ train

Dans une région pittoresque où la nature est reine, ce tour reliant les trois villages du Pays-d'Enhaut longe des rivières paisibles et des forêts touffues.



#### Dent de Vaulion Bike

Vallorbe

⌈ 1300m ⌋ 34km ➤ train

Hors des sentiers battus, cette boucle pour sportifs aguerris permet de découvrir des sites historiques étonnants au cœur d'une nature idyllique.



#### Bois et Combes de St-Cergue Bike

Saint-Cergue

⌈ 380m ⌋ 16km ➤ train

Les tourbières et les sapins du Parc naturel régional Jura vaudois ainsi que les fermes traditionnelles donnent une ambiance bucolique à cette boucle.



► **Randonnées et balades**

Suivez plus de 3000 kilomètres de sentiers balisés  
© Christoph Sanderegger

1 2 3

Home > Sports & Loisirs > Randonnées & marche > La Région du Léman à pied

**La Région du Léman à pied**



Amoureux de la mobilité douce, la Région du Léman est faite pour vous! Avec ses 3000 km d'itinéraires et de sentiers balisés pour le bonheur des randonneurs et des cyclistes, le canton de Vaud fait la part belle à la mobilité douce. Vous pourrez ainsi découvrir, en parfaite communion avec la nature, l'exceptionnelle diversité de paysages qu'offre la région lémannique.

[Vers la liste de nos itinéraires](#)



Carte plus grande et Impression

Le Région Visuels Accès Transports Fêtes

**Infos pratiques**

**Randonnée**



Moteur de recherche pour randonnée

**Documentation**



**L'évasion à votre rythme**  
Itinéraires de Suisse Mobile à pied, à vélo, en VTT, en Roller  
> Feuilleter en ligne  
> Télécharger en PDF

**Quelques incontournables**



Quelques sites touristiques incontournables.  
En savoir plus

**Offre spéciale "Water Adventure"**



Le Golf Hotel Roné Capt\*\*\*\* vous propose un week-end "Avent" ...  
» Plus ...  
» Pour plus d'infos...



[Villes et Lacs](#) [Campagne](#) [Jura](#) [Alpes](#)

**► Randonnées et balades**  
Suivez plus de 3000 kilomètres de sentiers balisés  
© Christoph Sonderegger

1 2 3

[Hébergement](#) [Activités hivernales](#) [Gastronomie & Vin](#) [Culture & Patrimoine](#) [Fêtes & Festivals](#) [Sports & Loisirs](#)

Home > Sports & Loisirs > Randonnées & marche > La Région du Léman à pied

## La Région du Léman à pied

 **SuisseMobile**

[L'actu](#) [L'agenda](#)

**Itinéraires nationaux**

**Via Alpina**  
Vaduz (Gallio, FL)–Montreux

La Via Alpina traverse 14 des plus beaux cols des Alpes. Six cantons suisses à la culture, géologie et topographie très variées. Les routes s'achèvent en sentiers d'arête aériens. Une faune et une flore parmi les plus variées au monde bordent le chemin. [Plus](#)



**Trans Swiss Trail**  
Porrentruy–Mendrisio

L'itinéraire longue-distance du «Trans Swiss Trail» de Porrentruy à Mendrisio est l'une des dernières grandes aventures de la Suisse moderne. Paysages, cultures et curiosités variés vous attendent au cours de ces 32 étapes et 488 kilomètres. [Plus](#)



**Chemin panorama alpin**  
Rorschach–Genève

Le Chemin panorama alpin du lac Bodensee au lac Léman promet une belle vue sur les sommets des Alpes, mais aussi du Mittelland et du Jura. La route traverse le paysage culturel traditionnel des Préalpes, où lait et fromage dominent encore aujourd'hui. [Plus](#)



**Via Jacobi**  
Rorschach- / Konstanz (D)–Genève (Grenze)

La Via Jacobi mène du lac Bodensee à Genève. Elle fait



 [La Région](#)  [Valeurs](#)  [Accès](#)  [Transports](#)  [Fairs](#)

**Infos pratiques**

**Randonnée**



[Moteur de recherche pour randonnées](#)

**Documentation**

**L'évasion à votre rythme**  
Itinéraires de Suisse Mobile à pied, à vélo, en VTT, en Roller



[> Parcourir en ligne](#)  
[> Télécharger la PDF](#)

**Quelques incontournables**





Quelques sites touristiques incontournables. En savoir plus

**Lac d'Aventure**



2 jours / 1 nuit, dès CHF 75.00 / € 60.00  
Validité : du 01. ...  
[+ Plus...](#)  
[+ Pour plus d'infos...](#)

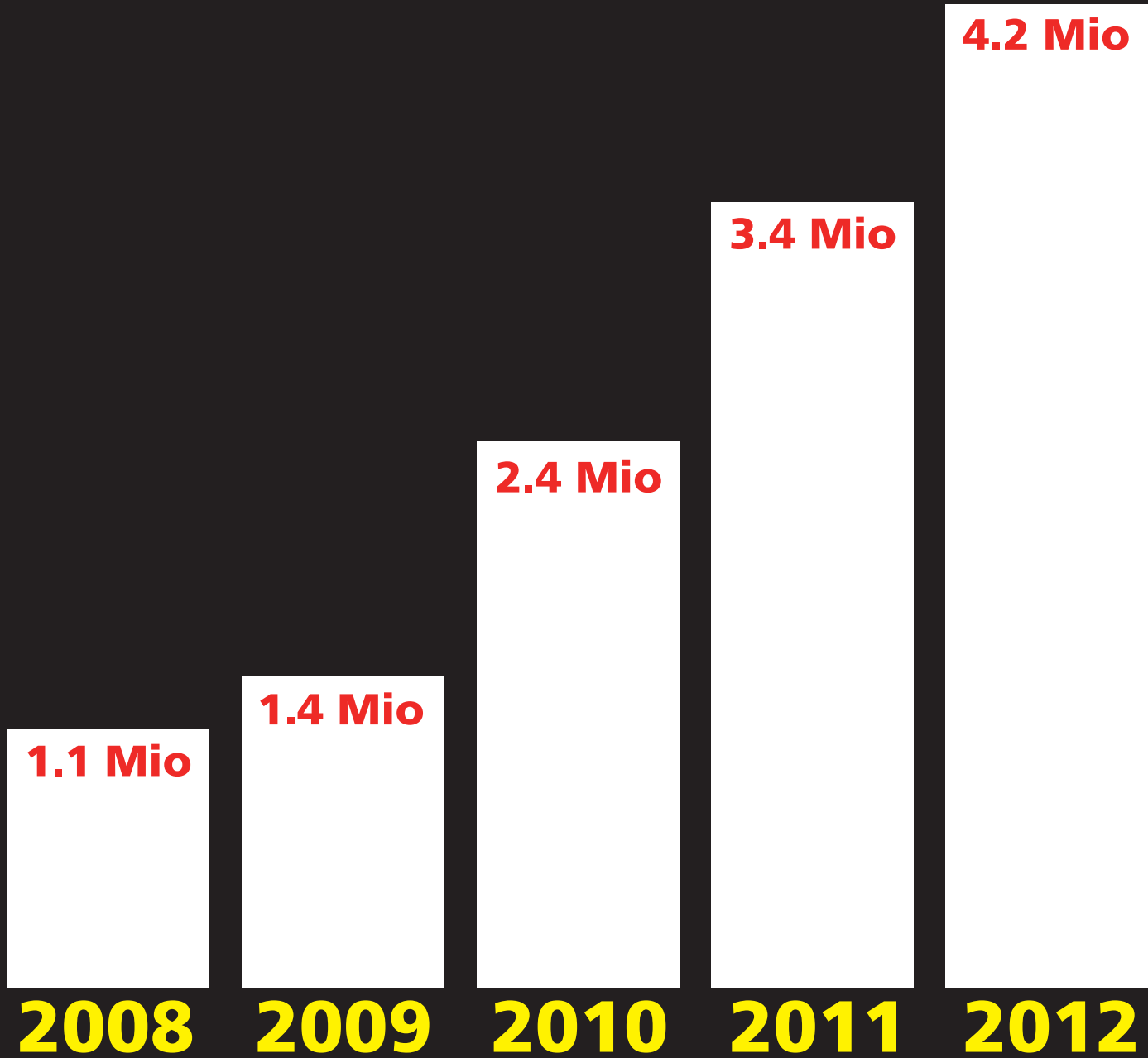




# 2008 – 2013









5a = 2'800'000






**5a = 130'000**



**2012 = 85'000**



**Conclusion:**

**Launch  
of  
SwitzerlandMobility  
is a success**

# Conclusion: unique worldwide



# Conclusion: unique worldwide



## NMT partnership network



# Conclusion: unique worldwide



**NMT partnership network**

**NMT route network**



# Conclusion: unique worldwide



**NMT partnership network**

**NMT route network**

**NMT signalization norms**

# Conclusion: unique worldwide



**NMT partnership network**

**NMT route network**

**NMT signalization norms**

**Interlinking of NMT with public transport**

# Conclusion: unique worldwide



**NMT partnership network**

**NMT route network**

**NMT signalization norms**

**Interlinking of NMT with public transport**

**NMT corporate design**

# Conclusion: unique worldwide



**NMT partnership network**

**NMT route network**

**NMT signalization norms**

**Interlinking of NMT with public transport**

**NMT corporate design**

**NMT uniform web information**

# Conclusion: unique worldwide



**NMT partnership network**

**NMT route network**

**NMT signalization norms**


**Interlinking of NMT with public transport**



**NMT corporate design**

**NMT uniform web information**



**NMT uniform guidebooks**


























# puremobility2puremountains

International Conference | National Park Gesäuse, Austria

1<sup>st</sup> to 3<sup>rd</sup> of April 2014

